

NOTICE!!

These documents have been scanned!

Do not place un-scanned documents beneath this notice!

Do not remove this notice from this file!

GPO Jacket No. 560-102
Print Order 61540
Rise Business Services, LLC
Job=AZ15 5/14/2019



Box Number= AZ15050



Claim Begin-End: AMC414430-AMC414430

1 Initial Receipt



AZ15050-16

AMC414065-AMC414430

**NO
DOCUMENTS
FOUND**

NO DOCUMENTS FOUND
NO DOCUMENTS FOUND

NOTICE!!

These documents have been scanned!

Do not place un-scanned documents beneath this notice!

Do not remove this notice from this file!

GPO Jacket No. 560-102
Print Order 61540
Rise Business Services, LLC
Job=AZ15 5/14/2019



Box Number= AZ15050



Claim Begin-End: AMC414430-AMC414430

2 Correspondence



AZ15050-16

AMC414065-AMC414430

SEARCHLIGHT EXPLORATION, LLC

6440 Sky Pointe Dr., Ste 140-412

Las Vegas, NV 89131

(702) 533-8372

Email: searchlightwest@aol.com

BY EXPRESS MAIL

January 25, 2013

Ms. Rebecca Heick
Group Administrator – Lands and Minerals
USDOI / BLM Arizona State Office
1 N. Central AVE., Suite 800
Phoenix, AZ 85004

RECEIVED
BLM ARIZONA STATE OFFICE
2013 JAN 28 P 3:26
PHOENIX, ARIZONA

Re: Searchlight Exploration – MP Placer claims – 3800 (9310)

Dear Ms. Heick:

Thank you for your letter dated December 17, 2012. Due to the holidays, your letter was not received by Searchlight Exploration until December 29, 2012. The claimants have decided to amend the seven MP placer claims (AMC 414426, 414430, 414434 and 414441 – 414444) to reduce each claim to 20 acres. The amended claims have been sent to the Mohave County Recorder to record. The interests of two of the claimants (Emily Lantz and Kara Lantz) were previously transferred (copy of deed enclosed). Searchlight Exploration is paying with the letter \$70 in amendment fees and \$140 in transfer fees for these claims, for a total check amount of \$210.

Please do not hesitate to contact me (702) 533-8372 searchlightwest@aol.com if you have any questions about this.

Sincerely yours,

Frederick Bauman
Navajo

Efrem A. Rosenfeld, Esq.
Frederick C. Bauman, Esq.

ROSENFELD & BAUMAN
LAW OFFICE

Of Counsel
Guinness Ohazuruike, Esq.
Mark R. Smith, Esq.
Randal DeShazer, Esq.

January 10, 2013

BY CERTIFIED MAIL
RETURN RECEIPT REQUESTED

Ms. Rebecca Heick
Group Administrator – Lands and Minerals
USDOI / BLM Arizona State Office
1 N. Central Ave., Suite 800
Phoenix, AZ 85004

Re: Searchlight Exploration, LLC placer claims etc. – 3800 (9310)

Dear Ms. Heick:

Thank you for your letter dated December 17, 2012. Due to the holidays, your letter was not received by Searchlight Exploration until December 29, 2012. The claimants have decided what actions they are going to take with respect to all but seven of the placer claims. As to the remaining seven claims, they undertake to advise you by January 28, 2013, which is 30 days from the date of receipt of your letter.

1. MP Placer Claims (AMC 414426, 414430, 414434 and 414441-414444)

The claimants are in the process of raising the remainder of the \$1,120 per claim for these seven claims from a company that is interested in leasing the claims. The company has indicated it will pay for these claims in full. I have required that the funds be deposited in my attorney trust account so that there is no doubt that the funds are available. Claimants undertake to advise by January 28, 2013 concerning these seven claims.

2. SMG Placer Claims (AMC415228-415231)

These claims have each been amended to reduce to 20 acres. The amended claims have been sent to the Mohave County Recorder to record. The interests of two of the claimants (Emily Lantz and Kara Lantz) were transferred (copy of deed enclosed). Searchlight Exploration is paying with this letter \$40 in amendment fees and \$80 in transfer fees for these four claims.

3. BJ / Big John Placer Claims (AMC415232-415237).

✓ The BJ#1 Claim (AMC415232) has been amended to reduce to 20 acres and this has been sent to the mohave County Recorder to record. The other five BJ / Big John claims (AMC415233-415237) are being relinquished and a refund of \$140 per claim is requested for these claims. As in the case of the SMG claims, the interests of two of the claimants (Emily Lantz and Kara Lantz) were transferred. Searchlight Exploration is paying with this letter \$10 in amendment fees and \$20 in transfer fees for the BJ#1 claim.

AMC 414 480
AMC 414 426
AMC 414 441
AMC 415 228
AMC 415 232
AMC 414 434

RECEIVED
BLM AZ STATE OFFICE
2013 JAN 14 P 3:27
PHOENIX, ARIZONA

Amended to 20 acres
each
7 claims

Amended to 20 acres
4 claims

1 claim amended to 20 acres
5 claims - Relinquished

ENTERED INTO COMPUTER

2/12/13 AT

A check in the amount of \$150 is enclosed in payment of the amount and transfer fees referred to in paragraphs 1 and 3 above.

Please do not hesitate to contact me (702) 533-8372 FrederickCBauman@aol.com if you have any questions about this.

Sincerely yours,


Frederick C. Bauman

RECEIVED
2003 JAN 14 PM 3:27
FREDERICK C. BAUMAN



United States Department of the Interior

BUREAU OF LAND MANAGEMENT

Arizona State Office

One North Central Avenue, Suite 800

Phoenix, Arizona 85004-4427

www.blm.gov/az/

December 17, 2012



In Reply Refer To:

3800 (9310)

AMC414426, AMC414430, AMC414434, AMC414441, AMC415228, AMC415232

CERTIFIED MAIL - RETURN RECEIPT REQUEST 7012 2210 0000 8675 1400

NOTICE

BAUMAN FREDERICK, SEARCHLIGHT EXPLORTION LLC, ET AL

9212 EMPIRE ROCK ST
LAS VEGAS, NV 89145

This Notice Affects Those Claims
Shown in the Block Below.

AMC414426, 414430, 414434, 414441 - 414444, 415228 - 415231, 415232 - 415237
MP #16, #12, #3, #1, #5, #15; SMG #5 - #8; BJ #1, #2, #3; BIG JOHN #4, #5, #6

2013 Maintenance Fees - Additional Fees Required

Your maintenance fee payment for the 2013 assessment year, in the amount of \$140 per claim, for the placer claims listed above, has been received and is insufficient. **The total due on your claim(s) is: \$16660.**

In accordance with the Consolidated Appropriations Act of 2012, Public Law 112-74 (125 Stat 1047), and FR44155-44158 (2012) Congress changed the way maintenance fees for placer mining claims are assessed. Instead of charging the maintenance fee on a per-claim basis, Congress stated that the fee, which is currently \$140, will be assessed on each 20 acre parcel of a placer claim or portion thereof.

Insufficient payment of the annual maintenance fee for the 2013 assessment year is a curable defect. **Therefore you are required to do one of the following within 30 days of receipt of this notice or your claim(s) will be declared forfeited:** 1) submit additional fees of \$140 per 20-acres or portion thereof based on the full acreage of the claim, or 2) amend the claim(s) to reduce the acres so a lesser fee is due and submit any additional fees due; or 3) relinquish the claim(s) in their entirety, in which case BLM will refund the maintenance fees you have already paid for the 2013 assessment year.

If you choose to amend the claims to reduce the acres, you must submit an amended location notice for each claim, with an accurate description and dimensions of the reduced claim, along with a map depicting the reduced claim, and a \$10 processing fee per amendment. An amendment must also be recorded at the county. If the amended claim contains more than 20 acres, calculate the additional fees due and submit those fees with the amendment(s).



United States Department of the Interior

BUREAU OF LAND MANAGEMENT

Arizona State Office

One North Central Avenue, Suite 800

Phoenix, Arizona 85004-4427

www.blm.gov/az/



In Reply Refer To:

3800 (9310) AT

DEC 17 2012

AMC414426, AMC414430, AMC414434, AMC414441, AMC415228, AMC415232

CERTIFIED MAIL – RETURN RECEIPT REQUEST 7012 2210 0000 8675 1400

NOTICE

BAUMAN FREDERICK, SEARCHLIGHT EXPLORTION LLC, ET AL

9212 EMPIRE ROCK ST

LAS VEGAS, NV 89145

This Notice Affects Those Claims
Shown in the Block Below.

AMC414426, 414430, 414434, 414441 - 414444, 415228 - 415231, 415232 - 415237

MP #16, #12, #3, #1, #5, #15; SMG #5 - #8; BJ #1, #2, #3; BIG JOHN #4, #5, #6

2013 Maintenance Fees - Additional Fees Required

Your maintenance fee payment for the 2013 assessment year, in the amount of \$140 per claim, for the placer claims listed above, has been received and is insufficient. **The total due on your claim(s) is: \$16,660.**

In accordance with the Consolidated Appropriations Act of 2012, Public Law 112-74 (125 Stat 1047), and FR44155-44158 (2012) Congress changed the way maintenance fees for placer mining claims are assessed. Instead of charging the maintenance fee on a per-claim basis, Congress stated that the fee, which is currently \$140, will be assessed on each 20 acre parcel of a placer claim or portion thereof.

Insufficient payment of the annual maintenance fee for the 2013 assessment year is a curable defect. **Therefore you are required to do one of the following within 30 days of receipt of this notice or your claim(s) will be declared forfeited:** 1) submit additional fees of \$140 per 20-acres or portion thereof based on the full acreage of the claim, or 2) amend the claim(s) to reduce the acres so a lesser fee is due and submit any additional fees due; or 3) relinquish the claim(s) in their entirety, in which case BLM will refund the maintenance fees you have already paid for the 2013 assessment year.

If you choose to amend the claims to reduce the acres, you must submit an amended location notice for each claim, with an accurate description and dimensions of the reduced claim, along with a map depicting the reduced claim, and a \$10 processing fee per amendment. An amendment must also be recorded at the county. If the amended claim contains more than 20 acres, calculate the additional fees due and submit those fees with the amendment(s).

17 claims

Amended 12 claims down to 20 acres.

Relinquished 5 claims. AT

Please include your Arizona Mining Claim (AMC) serial number(s) and claim name(s) when submitting the additional fees, and note that you are paying additional fees due. If additional information is required, please contact Amy Thrower at 602-417-9334.

A handwritten signature in cursive script that reads "Rebecca Heick".

Rebecca Heick
Group Administrator
Lands and Minerals

SENDER: COMPLETE THIS SECTION

- Complete items 1, 2, and 3. Also complete item 4 if Restricted Delivery is desired.
- Print your name and address on the reverse so that we can return the card to you.
- Attach this card to the back of the mailpiece, or on the front if space permits.

1. Article Addressed to:

BAUMAN FREDERICK, SEARCHLIGHT
EXPLORTION LLC, ET AL
9212 EMPIRE ROCK ST
LAS VEGAS, NV 89145
AMC414426, AMC414430,

COMPLETE THIS SECTION ON DELIVERY

A. Signature

X

☐ Agent☐ Addressee

B. Received by (Printed Name)

JESSY KAW

C. Date of Delivery

D. Is delivery address different from item 1? ☐ YesIf YES, enter delivery address below: ☐ No

3. Service Type

☐ Certified Mail☐ Express Mail☐ Registered☐ Return Receipt for Merchandise☐ Insured Mail☐ C.O.D.

4. Restricted Delivery? (Extra Fee)

☐ Yes

2. Article Number

(Transfer from service label)


7012 2210 0000 8675 1400

PS Form 3811, February 2004

Domestic Return Receipt

102595-02-M-1540

UNITED STATES POSTAL SERVICE



First-Class Mail
Postage & Fees Paid
USPS
Permit No. G-10

• Sender: Please print your name, address, and ZIP+4 in this box •

Bureau of Land Management
Arizona State Office (AZ931-AT)
One North Central Avenue, Ste 800
Phoenix, AZ 85004-4427



NOTICE!!

These documents have been scanned!

Do not place un-scanned documents beneath this notice!

Do not remove this notice from this file!

GPO Jacket No. 560-102
Print Order 61540
Rise Business Services, LLC
Job=AZ15 5/14/2019



Box Number= AZ15050



Claim Begin-End: AMC414430-AMC414430

3 Transfers



AZ15050-16

AMC414065-AMC414430

3

When recorded return to:
Frederick C. Bauman
Rosenfeld Bauman & Forbes
401 N. Buffalo Dr., #100
Las Vegas, NV 89145

FEE# 2012050082

OFFICIAL RECORDS
OF MOHAVE COUNTY
CAROL MEIER,
COUNTY RECORDER



09/25/2012 01:04 PM Fee: \$10.00

PAGE: 1 of 3

QUITCLAIM MINING DEED
(Exempt A. R. S. 11-1134(A)(6))

This Quitclaim Mining Deed, dated as of August 7, 2012, made by **EMILY LANTZ and KARA LANTZ**, with an address of 7008 Narrow Oak Trail, Austin, TX 78759 ("Grantor") to **ANACONDA EXPLORATION, LLC** an Arizona limited liability company with an address of 6440 Sky Pointe Drive, Suite 140-412, Las Vegas, NV 89131 and **McINTYRE & BAUMAN GROUP, LLC**, an Arizona limited liability company with an address of 9212 Empire Rock Street, Las Vegas, NV 89143 ("Grantee");

WITNESSETH:

WHEREAS, each Grantor is the owner of a 1/8 undivided interest in seventeen (17) placer mining claims located in the Weaver, San Francisco and Owens Mining Districts, Mohave County, Arizona, which claims are identified in Exhibit "A" attached hereto (the "Claims"); and

WHEREAS, the each Grantor desires to convey to each Grantee an undivided 1/8 interest in the Claims;

NOW, THEREFORE, in consideration of the sum of the (\$10) dollars in hand paid to Grantor(s), receipt of which is hereby acknowledged, and for other good and sufficient consideration the receipt and sufficiency of which is hereby acknowledged, the parties hereto, intending to be legally bound hereby, agree as follows:

Each Grantor does by these presents hereby grant, bargain, sell, transfer, convey, set over, remise, release and quitclaim unto each Grantee, its successors and assigns, forever, an undivided 1/8 interest in, to and under the Claims.

TO HAVE AND TO HOLD the above described interest in, to and under the Claims unto the Grantee, its successors and assigns, forever.

RECEIVED
2013 JAN 28 PM 4:26
PHOENIX

RECEIVED
2013 JAN 14 PM 3:28
PHOENIX

2/12/13 AT



United States Department of the Interior

BUREAU OF LAND MANAGEMENT

Arizona State Office

One North Central Avenue, Suite 800

Phoenix, Arizona 85004-4427

www.blm.gov/az/

December 17, 2012



In Reply Refer To:

3800 (9310)

AMC414426, AMC414430, AMC414434, AMC414441, AMC415228, AMC415232

CERTIFIED MAIL - RETURN RECEIPT REQUEST 7012 2210 0000 8675 1400

NOTICE

BAUMAN FREDERICK, SEARCHLIGHT EXPLORTION LLC, ET AL

9212 EMPIRE ROCK ST

LAS VEGAS, NV 89145

This Notice Affects Those Claims
Shown in the Block Below.

AMC414426, 414430, 414434, 414441 - 414444, 415228 - 415231, 415232 - 415237

MP #16, #12, #3, #1, #5, #15; SMG #5 - #8; BJ #1, #2, #3; BIG JOHN #4, #5, #6

(13)

2013 Maintenance Fees - Additional Fees Required

Your maintenance fee payment for the 2013 assessment year, in the amount of \$140 per claim, for the placer claims listed above, has been received and is insufficient. **The total due on your claim(s) is: \$16660.**


In accordance with the Consolidated Appropriations Act of 2012, Public Law 112-74 (125 Stat 1047), and FR44155-44158 (2012) Congress changed the way maintenance fees for placer mining claims are assessed. Instead of charging the maintenance fee on a per-claim basis, Congress stated that the fee, which is currently \$140, will be assessed on each 20 acre parcel of a placer claim or portion thereof.


Insufficient payment of the annual maintenance fee for the 2013 assessment year is a curable defect. **Therefore you are required to do one of the following within 30 days of receipt of this notice or your claim(s) will be declared forfeited:** 1) submit additional fees of \$140 per 20-acres or portion thereof based on the full acreage of the claim, or 2) amend the claim(s) to reduce the acres so a lesser fee is due and submit any additional fees due; or 3) relinquish the claim(s) in their entirety, in which case BLM will refund the maintenance fees you have already paid for the 2013 assessment year.

If you choose to amend the claims to reduce the acres, you must submit an amended location notice for each claim, with an accurate description and dimensions of the reduced claim, along with a map depicting the reduced claim, and a \$10 processing fee per amendment. An amendment must also be recorded at the county. If the amended claim contains more than 20 acres, calculate the additional fees due and submit those fees with the amendment(s).


IN WITNESS WHEREOF, Grantor has have caused this instrument to be executed and delivered as of the day and year first above written.

THE GRANTOR

By 
Emily Lantz


By 
Kara Lantz

STATE OF TEXAS _____)ss.
COUNTY OF TRAVIS _____




On this 14th September day of ~~August~~, 2012, before me, the undersigned Notary Public, personally appeared Emily Lantz, known to me to be the individual who executed the foregoing instrument and acknowledged the same to be her free act and deed.

My Commission Expires 11/17/15


Notary Public


RECEIVED
2013 JAN 28 P 3:26
PHOENIX, ARIZ

STATE OF TEXAS _____)ss.
COUNTY OF TRAVIS _____



On this 10th September day of ~~August~~, 2012, before me, the undersigned Notary Public, personally appeared Kara Lantz, known to me to be the individual who executed the foregoing instrument and acknowledged the same to be his free act and deed.

My Commission Expires 11/17/15


Notary Public

RECEIVED
2013 JAN 14 P 3:28
PHOENIX, ARIZ

EXHIBIT "A" TO QUITCLAIM MINING DEED

MP Claims Weaver Mining District Mohave County, Arizona

Paid for with this transfer

<u>CLAIM NAME</u>	<u>AMC#</u>	<u>COUNTY INFO</u>	<u>TOWNSHIP/RANGE/SECTION</u>
MP16	414426	Fee 2012012404	T26N R21W Sec 27
MP12	414430	Fee 2012012575	T26N R21W Sec 26
MP3	414434	Fee 2012013055	T26N R21W Sec 22
MP1	414441	Fee 2012013056	T26N R21W Sec 15
MP5	414442	Fee 2012013057	T26N R21W Sec 22
MP13	414443	Fee 2012013058	T26N R21W Sec 14
MP15	414444	Fee 2012013059	T26N R21W Sec 22

BJ / BIG JOHN Claims San Francisco Mining District Mohave County, Arizona

<u>CLAIM NAME</u>	<u>AMC#</u>	<u>COUNTY INFO</u>	<u>TOWNSHIP/RANGE/SECTION</u>
BJ#1	415232	Fee 2012017150	T19N R20W Sec 22, 23, 26
BJ#2	415233	Fee 2012017151	T19N R20W Sec 26
BJ#3	415234	Fee 2012017152	T19N R20W Sec 26
BIG JOHN #4	415235	Fee 2012017153	T19N R20W Sec 25
BIG JOHN #5	415236	Fee 2012017154	T19N R20W Sec 24
BIG JOHN #6	415237	Fee 2012017155	T19N R20W Sec 25

SMG Claims Owens Mining District Mohave County, Arizona

<u>CLAIM NAME</u>	<u>AMC#</u>	<u>COUNTY INFO</u>	<u>TOWNSHIP/RANGE/SECTION</u>
SMG #5	415228	Fee 2012017323	T11N R14W Sec 23
SMG #6	415229	Fee 2012017324	T11N R14W Sec 24
SMG #7	415230	Fee 2012017325	T11N R14W Sec 23
SMG #8	415231	Fee 2012017326	T11N R14W Sec 24

Official Receipt
Mohave County Recorder's Office
Carol Meier, Recorder
700 W Beale Street
P.O. Box 70
Kingman, AZ 86402
(928) 753-0701

Receipt: 557106

Product	Name	Extended
QCD	Quitclaim Deed	\$10.00
Document # 2012050082, # Pages 3, # Pages of Affidavit 2, Paid By: FREDERICK C BAUMAN		
Total		\$10.00
Tender (Check)		\$10.00
Check# 1633		

RECEIVED
2013 JAN 28 P 3:26
PHOENIX, AZ

RECEIVED
2013 JAN 14 P 3:28
PHOENIX, AZ

Thank you!

Tue Sep 25 13:04:33 MST 2012 mckeank

home or office at usps.com/pickup


ENVELOPE

Print postage online - Go to usps.com

PLEASE PRESS FIRMLY



Flat Rate
Mailing Envelope
For Domestic and International Use
Visit us at usps.com



When used internationally
affix customs declarations
(PS Form 2976, or 2976A).



EI334798185US



Addressee Copy
Label 11-B, March 2004

Post Office To Addressee

DELIVERY (POSTAL USE ONLY)

Delivery Attempt	Time	<input type="checkbox"/> AM <input type="checkbox"/> PM	Employee Signature
Mo. Day	Time	<input type="checkbox"/> AM <input type="checkbox"/> PM	Employee Signature
Mo. Day	Time	<input type="checkbox"/> AM <input type="checkbox"/> PM	Employee Signature
Mo. Day	Time	<input type="checkbox"/> AM <input type="checkbox"/> PM	Employee Signature

CUSTOMER USE ONLY

☐ WAIVER OF SIGNATURE (Domestic Mail Only)
Additional merchandise insurance is void if
customer requests waiver of signature.
I wish delivery to be made without obtaining signature
of addressee or addressee's agent (if delivery employee
judges that article can be left in secure location) and
authorize that delivery employee's signature constitutes
valid proof of delivery.

☐ NO DELIVERY

☐ Weekend ☐ Holiday ☐ Mailer Signature

ORIGIN (POSTAL SERVICE USE ONLY)			
PO ZIP Code	Day of Delivery	Postage	
89131	<input type="checkbox"/> Next <input type="checkbox"/> 2nd <input type="checkbox"/> 3rd Day	\$ 18.95	
Date Accepted	Scheduled Date of Delivery	Return Receipt Fee	
1/25/13	1/28/13	\$	
Mo. Day Year	Mo. Day Year	COD Fee	Insurance Fee
Time Accepted	Scheduled Time of Delivery	\$	\$
<input type="checkbox"/> AM <input type="checkbox"/> PM	<input type="checkbox"/> Noon <input type="checkbox"/> 4 PM	Total Postage & Fees	\$ 18.95
Flat Rate <input type="checkbox"/> or Weight	Military <input type="checkbox"/> 2nd Day <input type="checkbox"/> 3rd Day	Int'l Alpha Country Code	Acceptance Emp. Initials
lbs. ozs.			

FROM: (PLEASE PRINT) PHONE (702) 533-8372

Frederick Bauman
Searchlight Exploration
6440 Sky Pointe Dr., Ste 140-412
Las Vegas, NV 89131

TO: (PLEASE PRINT) PHONE ()

Ms Rebecca Heick
Gap Administrator - Landst
USDA/BLM Arizona State of
19. Central Ave, Ste 800
Phoenix, AZ

ZIP + 4 (U.S. ADDRESSES ONLY, DO NOT USE FOR FOREIGN POSTAL CODES)

85004 +

FOR INTERNATIONAL DESTINATIONS, WRITE COUNTRY NAME BELOW.

FOR PICKUP OR TRACKING

Visit www.usps.com

Call 1-800-222-1811



RECEIVED
BLM AZ STATE OFFICE
2013 JAN 28 P 3:29
PHOENIX, ARIZONA



USPS packaging products have been
awarded Cradle to Cradle CertificationSM
for their ecologically-intelligent design.
For more information go to
mbdc.com/usps
Cradle to Cradle CertifiedSM is a certification mark of MBDC.

Please recycle.



EP13F

This packaging is the property of the U.S. Postal Service[®] and is provided solely for use in sending Express Mail[®] shipments. Misuse may be a violation of federal law. This packaging is not for resale. EP13F © U.S. Postal Service Oct. 2011. All rights reserved.

082708 EM EP13F OCT 2008

PRESS HARD, YOU ARE MAKING 3 COPIES.

NOTICE!!

These documents have been scanned!

Do not place un-scanned documents beneath this notice!

Do not remove this notice from this file!

GPO Jacket No. 560-102
Print Order 61540
Rise Business Services, LLC
Job=AZ15 5/14/2019



Box Number= AZ15050



Claim Begin-End: AMC414430-AMC414430

4 Miscellaneous



AZ15050-16

AMC414065-AMC414430

United States Department of the Interior
Bureau of Land Management
LANDS/RECREATION & PLANNING
ONE N CENTRAL AVE
PHOENIX, AZ 85004 -2203
Phone: 602-417-9200

Receipt

No: 2533466

Transaction #: 2611873
Date of Transaction: 03/15/2012

ENTERED INTO COMPUTER

CUSTOMER: MAR 22 2012

26

FRED BAUMAN
9212 EMPIER ROCK ST
LAS VEGAS,NV 89143 US

LINE #	QTY	DESCRIPTION	REMARKS	UNIT PRICE	TOTAL
1	1.00	LOCATABLE MINERALS / MINING CLAIMS- NEW,UNADJUD, ONE OR MORE AUTH NOS / NEW MINING CLAIM LOCATION FEE \$34 CASES: AMC414430/\$34.00		- n/a -	34.00
2	1.00	LOCATABLE MINERALS / MINING CLAIMS- NEW,UNADJUD, ONE OR MORE AUTH NOS / NEW MINING CLAIM MAINT FEE \$140 CASES: AMC414430/\$140.00		- n/a -	140.00
3	1.00	LOCATABLE MINERALS / MINING CLAIMS- NEW,UNADJUD, ONE OR MORE AUTH NOS / NEW MINING CLAIM PROCESSING FEE \$15 CASES: AMC414430/\$15.00		- n/a -	15.00
TOTAL:					\$189.00

PAYMENT INFORMATION

1	AMOUNT:	189.00	POSTMARKED:	N/A
	TYPE:	CHECK	RECEIVED:	03/14/2012
	CHECK NO:	5898		
	NAME:	BAUMAN, FREDERICK C 9212 EMPIER ROCK ST LAS VEGAS NV 89143 US		

REMARKS

This receipt was generated by the automated BLM Collections and Billing System and is a paper representation of a portion of the official electronic record contained therein.

REMARKS

This receipt was generated by the automated BLM Collections and Billing System and is a paper representation of a portion of the official electronic record contained therein.

United States Department of the Interior
 Bureau of Land Management
 LANDS/RECREATION & PLANNING
 ONE N CENTRAL AVE
 PHOENIX, AZ 85004 -2203
 Phone: 602-417-9200

Amc 414426
 Receipt Amc 414430
 Amc 414434
 Amc 414441
 No: 2730057

Transaction #: 2812868	
Date of Transaction: 01/29/2013	
CUSTOMER:	
SEARCHLIGHT EXPLORATION LLC 6440 SKY POINTE DR # 140-412 LAS VEGAS,NV 89131-4047 US	

LINE #	QTY	DESCRIPTION	REMARKS	UNIT PRICE	TOTAL
1	1.00	LOCATABLE MINERALS / MINING CLAIMS-NOT NEW-UNADJUD,ONE AUTH NO. ONLY / MINING CLAIM MONEY RECEIVED CASES: AMC414426/\$210.00	AMENDMENT - 7 / TRANSFER - 14	- n/a -	210.00
TOTAL:					\$210.00

PAYMENT INFORMATION			
1	AMOUNT:	210.00	POSTMARKED: 01/28/2013
	TYPE:	CHECK	RECEIVED: 01/28/2013
	CHECK NO:	1380	
	NAME:	SEARCHLIGHT EXPLORATION LLC 6440 SKY POINTE DR # 140-412 LAS VEGAS NV 89131-4047 US	

REMARKS

This receipt was generated by the automated BLM Collections and Billing System and is a paper representation of a portion of the official electronic record contained therein.

Amc 414426
 414430
 414434
 414441-444

Amended

Amendments filed directly on
 top of original location
 notice. AT 2/1/13 AT

2/12/13 AT

United States Department of the Interior
Bureau of Land Management
LANDS/RECREATION & PLANNING
ONE N CENTRAL AVE
PHOENIX, AZ 85004 -2203
Phone: 602-417-9200

Receipt

No: 2624567

Transaction #: 2704963	
Date of Transaction: 08/07/2012	
CUSTOMER:	
	FREDERICK C BAUMAN 9212 EMPIRE ROCK ST LAS VEGAS,NV 89143-1372 US

LINE #	QTY	DESCRIPTION	REMARKS	UNIT PRICE	TOTAL
1	1.00	LOCATABLE MINERALS / MINING CLAIMS- NOT NEW-UNADJUD,ONE AUTH NO. ONLY / MINING CLAIM MONEY RECEIVED CASES: AMC414426/\$980.00	2013 MAINT (7)	- n/a -	980.00
TOTAL:					\$980.00

PAYMENT INFORMATION			
1	AMOUNT:	980.00	POSTMARKED: N/A
	TYPE:	CHECK	RECEIVED: 08/06/2012
	CHECK NO:	1150	
	NAME:	BAUMAN, FREDERICK C 9212 EMPIRE ROCK ST LAS VEGAS NV 89143-1372 US	

REMARKS

This receipt was generated by the automated BLM Collections and Billing System and is a paper representation of a portion of the official electronic record contained therein.

Bauman
9212 Engine Rock St
Las Vegas NV 89143

LAS VEGAS NV 890

12 MAR 2012 PM 4 T



US Bureau of Land Management
1 N. Central Ave # 800
Phoenix, AZ 85004

RECEIVED
BLM AZ STATE OFFICE
PHOENIX
12 MAR 14 PM 1:55
AZONA

Attn: Mining Claims

85004+4427



Bauman
922 Engine Park St
Las Vegas NV 89143

LAS VEGAS NV 890
12 MAR 2012 PM 4 T



RECEIVED
ARIZONA
AZ STATE OFFICE
12 MAR 14 PM 1:55

US Bureau of Land Management
1 N. Central Ave # 800
Phoenix, AZ 85004

Attn: Mining Claims

85004+4427



NOTICE!!

These documents have been scanned!

Do not place un-scanned documents beneath this notice!

Do not remove this notice from this file!

GPO Jacket No. 560-102
Print Order 61540
Rise Business Services, LLC
Job=AZ15 5/14/2019



Box Number= AZ15050



Claim Begin-End: AMC414430-AMC414430

5 Annual Filings



AZ15050-16

AMC414065-AMC414430

363464

399871

403931

364364

428166

412191

390899

412366

415239

426601

362684

~~362684~~

366290

362656

398293

398624

350564


414426

414430

414434

414441

356410



SEARCHLIGHT EXPLORATION, LLC

6440 Sky Pointe Dr., Ste 140-412

Las Vegas, NV 89131

(702) 533-8372

searchlightwest@aol.com

BY PRIORITY MAIL

RETURN RECEIPT REQUESTED

August 7, 2018

Bureau of Land Management

Arizona State Office

1 N. Central Ave., Suite 800

Phoenix, AZ 85004

Re: Payment of 2019 Mining Claim Maintenance Fees

Ladies and Gentlemen:


Enclosed is payment of the 2019 claim maintenance fees for the following projects. Payment is made by Ivy Minerals Inc, our joint venture partner:

1. Treasure King – 55 claims - \$8,525
2. La Posa – 18 claims - \$2,790
3. Nine additional projects – 91 claims - \$14,105, as follows:
 - a. White Hills – 10 claims - \$1,550
 - b. Clara – 24 claims - \$3,720
 - c. Burnt Well - 9 claims - \$1,395
 - d. Kit Carson – 24 claims - \$3,720
 - e. Silverfield – 4 claims - \$620
 - f. Potts Mountain – 2 claims - \$310
 - g. Ester Basin – 5 claims - \$775
 - h. Alamo – 7 claims - \$1,085
 - i. N. Rawhide – 6 claims - \$930

Sincerely yours,

SEARCHLIGHT EXPLORATION, LLC

By



Frederick C. Bauman, Manager

PHOENIX, ARIZONA

2018 AUG 10 P 2:26

RECEIVED
BLM AZ STATE OFFICE

PRIORITY[®] ★ MAIL ★

 DATE OF DELIVERY SPECIFIED *

 USPS TRACKING[™] INCLUDED *

 INSURANCE INCLUDED *

 PICKUP AVAILABLE

* Domestic only

RECEIVED
BLM AZ STATE OFFICE
AUG 10 P 2:22
PHOENIX, ARIZONA

WHEN USED INTERNATIONALLY,
A CUSTOMS DECLARATION
LABEL MAY BE REQUIRED.

FROM:

PRIORITY[®] ★ MAIL ★



VISIT US AT USPS.COM[®]
ORDER FREE SUPPLIES ONLINE

FROM: Bauman
Searchlight Eagle LLC
6440 Sky Pointe Dr,
Ste 140-149
Las Vegas, NV 89131

TO:

BLM - Arizona State Office
1 N. Central Ave., Ste 800
Phoenix, AZ 85004

Attn: Mining Claims

Label 228, March 2016

FOR DOMESTIC AND INTERNATIONAL USE

PS00001000014


July 2013
OD: 12.5 x 9.5

VISIT US AT USPS.COM[®]
ORDER FREE SUPPLIES ONLINE



U. S. BUREAU OF LAND MANAGEMENT MAINTENANCE FEE PAYMENT FOR LODE CLAIMS AND MILL SITES		RECEIVED BLM AZ STATE OFFICE 2018 AUG 10 P 2:26 PHOENIX, ARIZONA
RETURN TO Frederick C. Bauman, Esq. Ste 140-149 6440 Sky Pointe Drive Las Vegas, Nevada 89131		
		BLM DATE STAMP
The Maintenance Fees for the following claims apply to the 2019 Assessment Year		
Maintenance Fees \$155 x 55 Claims		\$8,525.00

Claim Name	BLM SERIAL NUMBER
TREASURE KING PROPERTY	SEE EXHIBIT "A" ATTACHED
55 CLAIMS	
[Yavapai County, Arizona]	

Submitted by  Frederick C. Bauman, Manager Searchlight Exploration, LLC 6440 Sky Pointe Dr., Ste 140-149 Las Vegas, NV 89131 702-533-8372 searchlightwest@aol.com	
--	--

4233195

Yavapai County, Arizona

Located in T11.5N,R1E, Sections 24, 25 &36; T11N,R1E, Section 1; T12N,R2E, Section 18
Gila & Salt River Meridian, Big Bug/Turkey Creek Mining District

AMC #	CLAIM NAME	CLAIMANTS'S NAME	RECORDING INFORMATION
356410	TREASURE KING LODE	SEARCHLIGHT EXPLORATION, LLC	Bk. 3928, Pg. 281
363470	TREASURE KING # 2	SEARCHLIGHT EXPLORATION, LLC	Bk.4202, Pg. 688
363471	TREASURE KING # 3	SEARCHLIGHT EXPLORATION, LLC	Bk.4202, Pg. 689
363472	TREASURE KING # 4	SEARCHLIGHT EXPLORATION, LLC	Bk.4202, Pg. 690
363473	TREASURE KING # 5	SEARCHLIGHT EXPLORATION, LLC	Bk.4202, Pg. 691
363474	TREASURE KING # 6	SEARCHLIGHT EXPLORATION, LLC	Bk.4202, Pg. 692
399871	A1	SEARCHLIGHT EXPLORATION, LLC	Bk. 4720, Pg. 19
399872	A2	SEARCHLIGHT EXPLORATION, LLC	Bk. 4720, Pg. 20
399873	A3	SEARCHLIGHT EXPLORATION, LLC	Bk. 4720, Pg. 21
399874	A4	SEARCHLIGHT EXPLORATION, LLC	Bk. 4720, Pg. 22
399875	A5	SEARCHLIGHT EXPLORATION, LLC	Bk. 4720, Pg. 23
399876	A6	SEARCHLIGHT EXPLORATION, LLC	Bk. 4720, Pg. 24
399877	A7	SEARCHLIGHT EXPLORATION, LLC	Bk. 4720, Pg. 25
399878	A8	SEARCHLIGHT EXPLORATION, LLC	Bk. 4720, Pg. 26
399879	A9	SEARCHLIGHT EXPLORATION, LLC	Bk. 4720, Pg. 27
399880	A10	SEARCHLIGHT EXPLORATION, LLC	Bk. 4720, Pg. 28
399881	A11	SEARCHLIGHT EXPLORATION, LLC	Bk. 4720, Pg. 29
399882	A12	SEARCHLIGHT EXPLORATION, LLC	Bk. 4720, Pg. 30
399883	A13	SEARCHLIGHT EXPLORATION, LLC	Bk. 4720, Pg. 31
399884	A14	SEARCHLIGHT EXPLORATION, LLC	Bk. 4720, Pg. 32

RECEIVED
BLM AZ STATE OFFICE
2018 AUG 16 P 2:26
PHOENIX, ARIZONA

TREASURE KING PROPERTY		Yavapai County, Arizona	SCHEDULE A - page 2
Located in T11.5N,R1E, Sections 24, 25 &36; T11N,R1E, Section 1; T12N,R2E, Section 18 Gila & Salt River Meridian, Big Bug/Turkey Creek Mining District			
399885	A15	SEARCHLIGHT EXPLORATION, LLC	Bk. 4720, Pg. 33
399886	A16	SEARCHLIGHT EXPLORATION, LLC	Bk. 4720, Pg. 34
399887	A17	SEARCHLIGHT EXPLORATION, LLC	Bk. 4720, Pg. 35
399888	A18	SEARCHLIGHT EXPLORATION, LLC	Bk. 4720, Pg. 36
399889	A19	SEARCHLIGHT EXPLORATION, LLC	Bk. 4720, Pg. 37
399890	A20	SEARCHLIGHT EXPLORATION, LLC	Bk. 4720, Pg. 38
399891	A21	SEARCHLIGHT EXPLORATION, LLC	Bk. 4720, Pg. 39
399892	A22	SEARCHLIGHT EXPLORATION, LLC	Bk. 4720, Pg. 40
399893	A23	SEARCHLIGHT EXPLORATION, LLC	Bk. 4720, Pg. 41
399894	A24	SEARCHLIGHT EXPLORATION, LLC	Bk. 4720, Pg. 42
399895	A25	SEARCHLIGHT EXPLORATION, LLC	Bk. 4720, Pg. 43
399896	A26	SEARCHLIGHT EXPLORATION, LLC	Bk. 4720, Pg. 44
399897	A27	SEARCHLIGHT EXPLORATION, LLC	Bk. 4720, Pg. 45
399898	A28	SEARCHLIGHT EXPLORATION, LLC	Bk. 4720, Pg. 46
399899	A29	SEARCHLIGHT EXPLORATION, LLC	Bk. 4720, Pg. 47
399900	A30	SEARCHLIGHT EXPLORATION, LLC	Bk. 4720, Pg. 48
399901	A31	SEARCHLIGHT EXPLORATION, LLC	Bk. 4720, Pg. 49
399902	A32	SEARCHLIGHT EXPLORATION, LLC	Bk. 4720, Pg. 50
399903	A33	SEARCHLIGHT EXPLORATION, LLC	Bk. 4720, Pg. 51
399904	A34	SEARCHLIGHT EXPLORATION, LLC	Bk. 4720, Pg. 52


RECEIVED
 PHOENIX, ARIZONA
 MAY 10 2 22 PM '08

TREASURE KING PROPERTY		SCHEDULE A - page 3	
Yavapai County, Arizona			
Located in T11.5N,R1E, Sections 24, 25 &36; T11N,R1E, Section 1; T12N,R2E, Section 18 Gila &Salt River Meridian, Big Bug/Turkey Creek Mining District			
399905	A35	SEARCHLIGHT EXPLORATION, LLC	Bk. 4720, Pg. 53
399906	A36	SEARCHLIGHT EXPLORATION, LLC	Bk. 4720, Pg. 54
399907	A37	SEARCHLIGHT EXPLORATION, LLC	Bk. 4720, Pg. 55
399908	A38	SEARCHLIGHT EXPLORATION, LLC	Bk. 4720, Pg. 56
399909	A39	SEARCHLIGHT EXPLORATION, LLC	Bk. 4720, Pg. 57
GLAD 399910	A40	SEARCHLIGHT EXPLORATION, LLC	Bk. 4720, Pg. 58
403931	A41	SEARCHLIGHT EXPLORATION, LLC	Bk. 4770, Pg. 699
403932	A42	SEARCHLIGHT EXPLORATION, LLC	Bk. 4770, Pg. 700
403933	A43	SEARCHLIGHT EXPLORATION, LLC	Bk. 4770, Pg. 701
403934	A44	SEARCHLIGHT EXPLORATION, LLC	Bk. 4770, Pg. 702
403935	A45	SEARCHLIGHT EXPLORATION, LLC	Bk. 4770, Pg. 703
403936	A46	SEARCHLIGHT EXPLORATION, LLC	Bk. 4772, Pg. 451
403937	A47	SEARCHLIGHT EXPLORATION, LLC	Bk. 4772, Pg. 453
403938	A48	SEARCHLIGHT EXPLORATION, LLC	Bk. 4772, Pg. 452
403939	A49	SEARCHLIGHT EXPLORATION, LLC	Bk. 4772, Pg. 454

RECEIVED
BLM AZ STATE OFFICE
2010 AUG 10 P 2:26
PHOENIX, ARIZONA

U. S. BUREAU OF LAND MANAGEMENT MAINTENANCE FEE PAYMENT FOR LODE CLAIMS AND MILL SITES		RECEIVED BLM AZ STATE OFFICE 2018 AUG 10 P 2:26 PHOENIX, ARIZONA
RETURN TO Frederick C. Bauman, Esq. Ste 140-149 6440 Sky Pointe Drive Las Vegas, Nevada 89131		
		BLM DATE STAMP
The Maintenance Fees for the following claims apply to the 2019 Assessment Year		
Maintenance Fees \$155 x 18 Claims		\$2,790.00

Claim Name	BLM SERIAL NUMBER
LA POSA PROPERTY	SEE SCHEDULE "A" ATTACHED
18 CLAIMS	
[La Paz County, Arizona]	

Submitted by  Frederick C. Bauman, Manager Searchlight Exploration, LLC 6440 Sky Pointe Dr., Ste 140-149 Las Vegas, NV 89131 702-533-8372 searchlightwest@aol.com	
--	--

#4233195



LA POSA PROPERTY		SCHEDULE A
La Paz County, Arizona		
Located T7N, R17W, Sections 5, 6, 7 & 8 Gila & Salt River Meridian,		

AMC #	CLAIM NAME	CLAIMANTS'S NAME	RECORDING INFORMATION
362656	Little Butte #1	Searchlight Exploration LLC	Fee 2004-04670
362657	Little Bute #2	Searchlight Exploration LLC	Fee 2004-04671
362658	Little Bute #3	Searchlight Exploration LLC	Fee 2004-04672
362659	Little Butte #4	Searchlight Exploration LLC	Fee 2004-04673
362660	Little Bute # 5	Searchlight Exploration LLC	Fee 2004-04674
		amended	Fee 2009-04303
398293	Airstrip # 1	Searchlight Exploration LLC	Fee 2009-04292
398294	Airstrip #2	Searchlight Exploration LLC	Fee 2009-04293
398295	Arrastre # 1	Searchlight Exploration LLC	Fee 2009-04294
398296	Arrastre # 2	Searchlight Exploration LLC	Fee 2009-04295
398297	Arrastre # 3	Searchlight Exploration LLC	Fee 2009-04296
398298	Flat Fault # 1	Searchlight Exploration LLC	Fee 2009-04297
398299	Flat Fault # 2	Searchlight Exploration LLC	Fee 2009-04298
398300	Flat Fault # 3	Searchlight Exploration LLC	Fee 2009-04299
398301	Flat Fault # 4	Searchlight Exploration LLC	Fee 2009-04300
398624	Little Butte # 6	Searchlight Exploration LLC	Fee 2009-04304
398625	Little Butte # 7	Searchlight Exploration LLC	Fee 2009-04305
398626	Flat Fault # 5	Searchlight Exploration LLC	Fee 2009-04301
398627	Flat Fault # 6	Searchlight Exploration LLC	Fee 2009-04302

RECEIVED
 RECORDS OFFICE
 P.O. BOX 100
 PHOENIX, ARIZONA 85001
 JUN 16 2 04 PM '09

U. S. BUREAU OF LAND MANAGEMENT MAINTENANCE FEE PAYMENT FOR LODE CLAIMS AND MILL SITES		RECEIVED BLM AZ STATE OFFICE 2018 AUG 10 P 2:27 PHOENIX, ARIZONA
RETURN TO Frederick C. Bauman, Esq. Ste 140-149 6440 Sky Pointe Drive Las Vegas, Nevada 89131		
		BLM DATE STAMP
The Maintenance Fees for the following claims apply to the 2019 Assessment Year		
Maintenance Fees \$155 x 10 Claims		\$1,550.00

Claim Name	BLM SERIAL NUMBER
WHITE HILLS PROPERTY:	SEE SCHEDULE "A" ATTACHED
3 LODE CLAIMS	
7 PLACER CLAIMS	
[Mohave County, Arizona]	

Submitted by  Frederick C. Bauman, Manager White Hill (MP) Placer Association SEE EXHIBIT "A" FOR OWNERSHIP 6440 Sky Pointe Dr., Ste 140-149 Las Vegas, NV 89131 702-533-8372 searchlightwest@aol.com	Submitted by  Frederick C. Bauman, Manager Anaconda Exploration, LLC 6440 Sky Pointe Dr., Ste 140-149 Las Vegas, NV 89131 702-533-8372 searchlightwest@aol.com
---	--

4233195

WHITE HILLS PROPERTY		SCHEDULE A
	Mohave County, Arizona	
Located T16N,R21W, Sections 14,15,22,26 &27; Gila & salt River Meridian, Weaver Mining District		

AMC #	CLAIM NAME	CLAIMANTS'S NAME	RECORDING INFORMATION
350565	MOCKINGBIRD # 2	ANACONDA EXPLORATION,LLC (Lode)	BOOK 3155, PAGE 813
			BOOK 4248, PAGE 337 AMENDED
350569	DANDY #1	ANACONDA EXPLORATION,LLC (Lode)	BOOK 3155, PAGE 821
			BOOK 4253, PAGE 385 AMENDED
			BOOK 4290, PAGE 367 AMENDED
350573	GREAT WEST #1	ANACONDA EXPLORATION,LLC (Lode)	BOOK 3155, PAGE 821
			BOOK 4253, PAGE 387 AMENDED
			BOOK 4290, PAGE 369 AMENDED
414426	MP 16	Frederick C. Bauman et al (1) (Placer)	Fee 2012012404
			Fee 2013911645 AMENDED
414430	MP 12	Frederick C. Bauman et al (1) (Placer)	Fee 2012012575
			Fee2013911642 AMENDED
414434	MP 3	Frederick C. Bauman et al (1) (Placer)	Fee 2012013055
			Fee 2013911640 AMENDED
414441	MP 1	Frederick C. Bauman et al (1) (Placer)	Fee 2012013056
			Fee 2013911639 AMENDED
414442	MP 5	Frederick C. Bauman et al (1) (Placer)	Fee 2012013057
			Fee 2013911641 AMENDED
414443	MP 13	Frederick C. Bauman et al (1) (Placer)	Fee 2012013058
			Fee 2013911643 AMENDED
414444	MP 15	Frederick C. Bauman et al (1) (Placer)	Fee 2012013059
			Fee 2013911644 AMENDED



FOOTNOTE (1) ADDITIONAL OWNERS

Anaconda Exploration LLC
Barbara McIntyre Bauman
Frederick C. Bauman
Thomas A. Climo
Jeffery W. Compton
McIntyre & Bauman Group LLC
Middle Verde Development Co, LLC
Searchlight Exploration, LLC

RECEIVED
BLM AZ STATE OFFICE
2018 AUG 10 P 2:27
PHOENIX, ARIZONA

U. S. BUREAU OF LAND MANAGEMENT MAINTENANCE FEE PAYMENT FOR LODE CLAIMS AND MILL SITES	RECEIVED BLM AZ STATE OFFICE 2018 AUG 10 P 2:27 PHOENIX, ARIZONA
RETURN TO Frederick C. Bauman, Esq. Ste 140-149 6440 Sky Pointe Drive Las Vegas, Nevada 89131	
BLM DATE STAMP	
The Maintenance Fees for the following claims apply to the 2019 Assessment Year	
Maintenance Fees \$155 x 24 Claims	\$3,720.00

Claim Name	BLM SERIAL NUMBER
CLARA PROPERTY: 24 CLAIMS [La Paz County, Arizona]	SEE SCHEDULE "A" ATTACHED

Submitted by  Frederick C. Bauman, Manager Searchlight Exploration, LLC 6440 Sky Pointe Dr., Ste 140-149 Las Vegas, NV 89131 702-533-8372 searchlightwest@aol.com	Submitted by  Frederick C. Bauman, Manager Anaconda Exploration, LLC 6440 Sky Pointe Dr., Ste 140-149 Las Vegas, NV 89131 702-533-8372 searchlightwest@aol.com
--	--

#4233195

CLARA PROPERTY	SCHEDULE A - page 1
La Paz County, Arizona	
Located in T19N, R15W, Section 3 and T10N, R15W, Section 35, Gila & Salt River Meridian Santa Maria Mining District	

AMC #	CLAIM NAME	CLAIMANTS'S NAME	RECORDING INFORMATION
366290	MM # 36	Searchlight Exploration LLC	Fee #2005-03763
366291	MM # 38	Searchlight Exploration LLC	Fee #2005-03764
366292	MM # 40	Searchlight Exploration LLC	Fee #2005-03765
366293	MM # 57	Searchlight Exploration LLC	Fee #2005-03766
366294	MM # 59	Searchlight Exploration LLC	Fee #2005-03767
366295	MM # 61	Searchlight Exploration LLC	Fee #2005-03768
426609	Margaret	Anaconda Exploration, LLC	Fee #2013-05139
426610	McClelland	Anaconda Exploration, LLC	Fee #2013-05141
426611	MM 101	Anaconda Exploration, LLC	Fee #2013-05143
426612	MM 102	Anaconda Exploration, LLC	Fee #2013-05144
426613	MM 103	Anaconda Exploration, LLC	Fee #2013-05145
426614	MM 104	Anaconda Exploration, LLC	Fee #2013-05146
426615	MM 105	Anaconda Exploration, LLC	Fee #2013-05147
426616	MM 106	Anaconda Exploration, LLC	Fee #2013-05148
426617	Protector No. 3	Anaconda Exploration, LLC	Fee #2013-05142
426618	Tede	Anaconda Exploration, LLC	Fee #2013-05137
426619	Tommie C	Anaconda Exploration, LLC	Fee #2013-05140
426620	Tommie R	Anaconda Exploration, LLC	Fee #2013-05138
426621	Hazel	Anaconda Exploration, LLC	Fee #2013-05133
426622	Josephine	Anaconda Exploration, LLC	Fee #2013-05132

RECEIVED
2013 JUN 19 P 2:22
PHOENIX ARIZONA
STATE OFFICE

b.


CLARA PROPERTY	SCHEDULE A - page 2
La Paz County, Arizona	
Located in T19N,R15W, Section 3 and T10N, R15W, Section 35 Gila & salt River Meridian Santa Maria Mining District	

AMC #	CLAIM NAME	CLAIMANTS'S NAME	RECORDING INFORMATION
426623	Klapetsky	Anaconda Exploration, LLC	Fee #2013-05134
426624	Nellie	Anaconda Exploration, LLC	Fee #2013-05136
426625	Rodgers	Anaconda Exploration, LLC	Fee #2013-05135
426626	Wilson	Anaconda Exploration, LLC	Fee #2013-05131

RECEIVED
BLM AZ STATE OFFICE
2018 AUG 10 P 2:27
PHOENIX, ARIZONA

U. S. BUREAU OF LAND MANAGEMENT MAINTENANCE FEE PAYMENT FOR LODE CLAIMS AND MILL SITES	RECEIVED BLM AZ STATE OFFICE 2018 AUG 10 P 2:28 PHOENIX, ARIZONA
RETURN TO Frederick C. Bauman, Esq. Ste 140-149 6440 Sky Pointe Drive Las Vegas, Nevada 89131	
BLM DATE STAMP	
The Maintenance Fees for the following claims apply to the 2019 Assessment Year	
Maintenance Fees \$155 x 9 Claims	\$1,395.00

Claim Name	BLM SERIAL NUMBER
BURNT WELLS PROPERTY:	SEE SCHEDULE "A" ATTACHED
9 CLAIMS	
[La Paz County, Arizona]	

Submitted by  Frederick C. Bauman, Manager Anaconda Exploration, LLC 6440 Sky Pointe Dr., Ste 140-149 Las Vegas, NV 89131 702-533-8372 searchlightwest@aol.com	
---	--

4233195


BURNT WELL PROPERTY		SCHEDULE A
	La Paz County, Arizona	
Located T9N, R11W, Section 30 & T9N, R12W, Section 36 Gila & Salt River Meridian, Harcuvar Mining District		

AMC #	CLAIM NAME	CLAIMANTS'S NAME	RECORDING INFORMATION
362684	Silver Lining Lode	Anaconda Exploration, LLC	Fee #2004-04684
426601	BU 14	Anaconda Exploration, LLC	Fee #2013-05123
426602	BU 16	Anaconda Exploration, LLC	Fee #2013-05124
426603	BU 38	Anaconda Exploration, LLC	Fee #2013-05125
426604	BU 40	Anaconda Exploration, LLC	Fee #2013-05126
426605	BU 42	Anaconda Exploration, LLC	Fee #2013-05127
426606	BU 45	Anaconda Exploration, LLC	Fee #2013-05128
426607	BU 46	Anaconda Exploration, LLC	Fee #2013-05129
426608	BU 47	Anaconda Exploration, LLC	Fee #2013-05130

RECEIVED
 BLM AZ STATE OFFICE
 2018 AUG 10 P 2:28
 PHOENIX, ARIZONA

U. S. BUREAU OF LAND MANAGEMENT MAINTENANCE FEE PAYMENT FOR LODE CLAIMS AND MILL SITES	RECEIVED BLM AZ STATE OFFICE 2018 AUG 10 P 2:28 PHOENIX, ARIZONA
RETURN TO Frederick C. Bauman, Esq. Ste 140-149 6440 Sky Pointe Drive Las Vegas, Nevada 89131	
BLM DATE STAMP	
The Maintenance Fees for the following claims apply to the 2019 Assessment Year	
Maintenance Fees \$155 x 24 Claims	\$3,720.00

Claim Name	BLM SERIAL NUMBER
KIT CARSON PROPERTY:	SEE SCHEDULE "A" ATTACHED
24 CLAIMS	
[Yavapai County, Arizona]	

Submitted by  Frederick C. Bauman, Manager Middle Verde Development Co, LLC 6440 Sky Pointe Dr., Ste 140-149 Las Vegas, NV 89131 702-533-8372 searchlightwest@aol.com	
--	--

#4233195

KIT CARSON PROPERTY		SCHEDULE A - page 1
Yavapai County, Arizona		
Located T13N, R1E, Sections 20, 21, & 29		
Gila & Salt River Meridian, Big Bug Mining District		

AMC #	CLAIM NAME	CLAIMANTS'S NAME	RECORDING INFORMATION
415239	KIT CARSON # 1	MIDDLE VERDE DEVELOPMENT CO., LLC	Bk. 4868, Pg. 503
415240	LOOKOUT LODGE	MIDDLE VERDE DEVELOPMENT CO., LLC	Bk. 4868, Pg. 504
426627	KIT CARSON # 2	MIDDLE VERDE DEVELOPMENT CO., LLC	Bk. 4998, Pg. 496
426628	KIT CARSON # 3	MIDDLE VERDE DEVELOPMENT CO., LLC	Bk. 4998, Pg. 497
426629	KIT CARSON # 4	MIDDLE VERDE DEVELOPMENT CO., LLC	Bk. 4998, Pg. 498
426630	KIT CARSON # 5	MIDDLE VERDE DEVELOPMENT CO., LLC	Bk. 4998, Pg. 499
426631	KIT CARSON # 6	MIDDLE VERDE DEVELOPMENT CO., LLC	Bk. 4998, Pg. 500
426632	KIT CARSON # 7	MIDDLE VERDE DEVELOPMENT CO., LLC	Bk. 4998, Pg. 501
426633	LADY ALDE # 1	MIDDLE VERDE DEVELOPMENT CO., LLC	Bk. 4998, Pg. 502
426634	LADY ALDE # 2	MIDDLE VERDE DEVELOPMENT CO., LLC	Bk. 4998, Pg. 503
426635	LADY ALDE # 3	MIDDLE VERDE DEVELOPMENT CO., LLC	Bk. 4998, Pg. 504
426636	LADY ALDE # 4	MIDDLE VERDE DEVELOPMENT CO., LLC	Bk. 4998, Pg. 505
426637	LADY ALDE # 5	MIDDLE VERDE DEVELOPMENT CO., LLC	Bk. 4998, Pg. 506
426638	LADY ALDE # 6	MIDDLE VERDE DEVELOPMENT CO., LLC	Bk. 4998, Pg. 507
426639	LADY ALDE # 7	MIDDLE VERDE DEVELOPMENT CO., LLC	Bk. 4998, Pg. 508
426640	LADY ALDE # 8	MIDDLE VERDE DEVELOPMENT CO., LLC	Bk. 4998, Pg. 509
426641	LADY ALDE # 9	MIDDLE VERDE DEVELOPMENT CO., LLC	Bk. 4998, Pg. 510
426642	LADY ALDE # 10	MIDDLE VERDE DEVELOPMENT CO., LLC	Bk. 4998, Pg. 511
426643	LOOKOUT # 2	MIDDLE VERDE DEVELOPMENT CO., LLC	Bk. 4998, Pg. 512
426644	LOOKOUT # 3	MIDDLE VERDE DEVELOPMENT CO., LLC	Bk. 4998, Pg. 513

RECEIVED
BLM AZ STATE OFFICE
2018 AUG 10 P 2:28
PHOENIX, ARIZONA

α.

KIT CARSON PROPERTY		SCHEDULE A - page 2
	Yavapai County, Arizona	
Located T13N, R1E, Sections 20, 21, & 29		
Gila & Salt River Meridian, Big Bug Mining District		


AMC #	CLAIM NAME	CLAIMANTS'S NAME	RECORDING INFORMATION
426645	LOOKOUT # 4	MIDDLE VERDE DEVELOPMENT CO., LLC	Bk. 4998, Pg. 514
426646	LOOKOUT # 5	MIDDLE VERDE DEVELOPMENT CO., LLC	Bk. 4998, Pg. 515
426647	LOOKOUT # 6	MIDDLE VERDE DEVELOPMENT CO., LLC	Bk. 4998, Pg. 516
426648	SILVER BELT # 1	MIDDLE VERDE DEVELOPMENT CO., LLC	Bk. 4998, Pg. 517

RECEIVED
BLM AZ STATE OFFICE
2018 AUG 10 P 2:28
PHOENIX, ARIZONA

d.

U. S. BUREAU OF LAND MANAGEMENT MAINTENANCE FEE PAYMENT FOR LODE CLAIMS AND MILL SITES		RECEIVED BLM AZ STATE OFFICE 2018 AUG 10 P 2:28 PHOENIX, ARIZONA
RETURN TO Frederick C. Bauman, Esq. Ste 140-149 6440 Sky Pointe Drive Las Vegas, Nevada 89131		
		BLM DATE STAMP
The Maintenance Fees for the following claims apply to the 2019 Assessment Year		
Maintenance Fees \$155 x 4 Claims	\$620.00	

Claim Name	BLM SERIAL NUMBER
SILVERFIELD PROPERTY	SEE SCHEDULE "A" ATTACHED
4 CLAIMS	
[Mohave County, Arizona]	

Submitted by  Frederick C. Bauman, Manager Searchlight Exploration, LLC 6440 Sky Pointe Dr., Ste 140-149 Las Vegas, NV 89131 702-533-8372 searchlightwest@aol.com	
--	--

4233195


SILVERFIELD PROPERTY	SCHEDULE A
Mohave County, Arizona	
Located T11N, R14W, Sections 31 & 32 Gila & Salt River Meridian, Owen Mining District	

AMC #	CLAIM NAME	CLAIMANTS'S NAME	RECORDING INFORMATION
412366	SFL # 4	SEARCHLIGHT EXPLORATION, LLC	Fee #2011-047553
412367	SFL # 5	SEARCHLIGHT EXPLORATION, LLC	Fee #2011-047554
412368	SFL # 6	SEARCHLIGHT EXPLORATION, LLC	Fee #2011-047555
		amended	Fee # 2012-031507
412369	SFL # 7	SEARCHLIGHT EXPLORATION, LLC	Fee #2011-047556
		amended	Fee # 2012-031508

RECEIVED
BLM AZ STATE OFFICE
2018 AUG 10 P 2:28
PHOENIX, ARIZONA

U. S. BUREAU OF LAND MANAGEMENT MAINTENANCE FEE PAYMENT FOR LODE CLAIMS AND MILL SITES		RECEIVED BLM AZ STATE OFFICE 2018 AUG 10 P 2:29 PHOENIX, ARIZONA
RETURN TO Frederick C. Bauman, Esq. Ste 140-149 6440 Sky Pointe Drive Las Vegas, Nevada 89131		
BLM DATE STAMP		
The Maintenance Fees for the following claims apply to the 2019 Assessment Year		
Maintenance Fees \$155 x 2 Claims		\$310.00

Claim Name	BLM SERIAL NUMBER
POTTS MOUNTAIN PROPERTY	SEE SCHEDULE "A" ATTACHED
2 CLAIMS	
[Mohave County, Arizona]	

Submitted by  Frederick C. Bauman, Manager Searchlight Exploration, LLC 6440 Sky Pointe Dr., Ste 140-149 Las Vegas, NV 89131 702-533-8372 searchlightwest@aol.com	
--	--

#4233195


POTTS MOUNTAIN PROPERTY		SCHEDULE A
	Mohave County, Arizona	
Located T11N, R12W, Sections 20 & 21 Gila & Salt River Meridian. Owen Mining District		

AMC #	CLAIM NAME	CLAIMANTS'S NAME	RECORDING INFORMATION
412191	RED TOP	SEARCHLIGHT EXPLORATION, LLC	Fee # 2011047557
412192	LEAD PILL	SEARCHLIGHT EXPLORATION, LLC	Fee # 2011047558

RECEIVED
 BLM AZ STATE OFFICE
 2018 AUG 10 P 2:29
 PHOENIX, ARIZONA

U. S. BUREAU OF LAND MANAGEMENT MAINTENANCE FEE PAYMENT FOR LODE CLAIMS AND MILL SITES		RECEIVED BLM AZ STATE OFFICE 2018 AUG 10 P 2:29 PHOENIX, ARIZONA
RETURN TO Frederick C. Bauman, Esq. Ste 140-149 6440 Sky Pointe Drive Las Vegas, Nevada 89131		
		BLM DATE STAMP
The Maintenance Fees for the following claims apply to the 2019 Assessment Year		
Maintenance Fees \$155 x 5 Claims		\$775.00

Claim Name	BLM SERIAL NUMBER
ESTER BASIN PROPERTY	SEE SCHEDULE "A" ATTACHED
5 CLAIMS	
[Mohave County, Arizona]	

Submitted by  Frederick C. Bauman, Manager Searchlight Exploration, LLC 6440 Sky Pointe Dr., Ste 140-149 Las Vegas, NV 89131 702-533-8372 searchlightwest@aol.com	
--	--


ESTER BASIN PROPERTY		SCHEDULE A
	Mohave County, Arizona	
Located T12N, R14W, Sections 27, 28, 29, 33 & 34		
Gila & Salt River Meridian, Owen Mining District		

AMC #	CLAIM NAME	CLAIMANTS'S NAME	RECORDING INFORMATION
364367	ESTER # 1	SEARCHLIGHT EXPLORATION, LLC	Bk. 5335, Pg. 941
364368	ESTER # 2	SEARCHLIGHT EXPLORATION, LLC	Bk. 5335, Pg. 943
364369	ESTER # 3	SEARCHLIGHT EXPLORATION, LLC	Bk. 5335, Pg. 945
390900	ESTER # 4	SEARCHLIGHT EXPLORATION, LLC	Bk. 7123, Pg. 201
390901	ESTER # 5	SEARCHLIGHT EXPLORATION, LLC	Bk. 7123, Pg. 203

RECEIVED
BLM AZ STATE OFFICE
2018 AUG 10 P 2:29
PHOENIX, ARIZONA

U. S. BUREAU OF LAND MANAGEMENT MAINTENANCE FEE PAYMENT FOR LODE CLAIMS AND MILL SITES		RECEIVED BLM AZ STATE OFFICE 2018 AUG 10 P 2:29 PHOENIX, ARIZONA
RETURN TO Frederick C. Bauman, Esq. Ste 140-149 6440 Sky Pointe Drive Las Vegas, Nevada 89131		
		BLM DATE STAMP
The Maintenance Fees for the following claims apply to the 2019 Assessment Year		
Maintenance Fees \$155 x 7 Claims		\$1,085.00

Claim Name	BLM SERIAL NUMBER
ALAMO PROPERTY	SEE SCHEDULE "A" ATTACHED
7 CLAIMS	
[Mohave County, Arizona]	

Submitted by  Frederick C. Bauman, Manager Searchlight Exploration, LLC 6440 Sky Pointe Dr., Ste 140-149 Las Vegas, NV 89131 702-533-8372 searchlightwest@aol.com	
---	--

#4233195

ALAMO PROPERTY	SCHEDULE A
Mohave County, Arizona	
Located T11N, R13W, Section 18 & T11N, R14W, Sections 24, 26 & 27	
Gila & Salt River Meridian, Owens Mining District	

AMC #	CLAIM NAME	CLAIMANTS'S NAME	RECORDING INFORMATION
428166	BIG KIMBLE # 1	SEARCHLIGHT EXPLORATION, LLC	Fee 2014-006155
428167	BONANZA # 1	SEARCHLIGHT EXPLORATION, LLC	Fee 2014-006150
428168	BONANZA # 2	SEARCHLIGHT EXPLORATION, LLC	Fee 2014-006151
428169	BONANZA # 3	SEARCHLIGHT EXPLORATION, LLC	Fee 2014-006152
428170	DEER TRAIL # 1	SEARCHLIGHT EXPLORATION, LLC	Fee 2014-006149
428171	McGUFFIE # 1	SEARCHLIGHT EXPLORATION, LLC	Fee 2014-006153
428172	McGUFFIE # 2	SEARCHLIGHT EXPLORATION, LLC	Fee 2014-006154

RECEIVED
BLM AZ STATE OFFICE
2018 AUG 10 P 2:29
PHOENIX, ARIZONA

U. S. BUREAU OF LAND MANAGEMENT
MAINTENANCE FEE PAYMENT FOR
LODE CLAIMS AND MILL SITES

RETURN TO
Frederick C. Bauman, Esq.
Ste 140-149
6440 Sky Pointe Drive
Las Vegas, Nevada 89131

RECEIVED
BLM AZ STATE OFFICE
2018 AUG 10 P 2:20
PHOENIX, ARIZONA

BLM DATE STAMP

The Maintenance Fees for the following claims apply to the 2019 Assessment Year


Maintenance Fees \$155 x 6 Claims

\$930.00

Claim Name	BLM SERIAL NUMBER
NORTH RAWHIDE PROPERTY	SEE SCHEDULE "A" ATTACHED
6 CLAIMS	
[Mohave County, Arizona]	

Submitted by


Frederick C. Bauman, Manager
Searchlight Exploration, LLC
6440 Sky Pointe Dr., Ste 140-149
Las Vegas, NV 89131
702-533-8372
searchlightwest@aol.com

#4233195
INTERE
AUG 14 2018
BY: 

NORTH RAWHIDE PROPERTY	SCHEDULE A
Mohave County, Arizona	
Located T11N, R13W, Section 7 & T11N, R14W, Sections 1, 12 & 13 Gila & Salt River Meridian, Owens Mining District	

AMC #	CLAIM NAME	CLAIMANTS'S NAME	RECORDING INFORMATION
364370	N. RAWHIDE # 1	SEARCHLIGHT EXPLORATION, LLC	Bk.5335, Pg. 947
428173	RAWHIDE BLUFF # 1	SEARCHLIGHT EXPLORATION, LLC	Fee 2014-006156
428174	RAWHIDE BLUFF # 2	SEARCHLIGHT EXPLORATION, LLC	Fee 2014-006157
428175	RAWHIDE BLUFF # 3	SEARCHLIGHT EXPLORATION, LLC	Fee 2014-006158
428176	RAWHIDE BLUFF # 4	SEARCHLIGHT EXPLORATION, LLC	Fee 2014-006159
428177	RAWHIDE BLUFF # 5	SEARCHLIGHT EXPLORATION, LLC	Fee 2014-006160

RECEIVED
BLM AZ STATE OFFICE
2010 AUG 10 P 2:30
PHOENIX, ARIZONA

United States Department of the Interior
Bureau of Land Management
 DIV OF LANDS, MINRLS & ENERGY
 ONE N CENTRAL AVE
 PHOENIX, AZ 85004 -4427
 Phone: 602-417-9200

Receipt

No: 4233195

Transaction #: 4348532		ENTERED INTO COMPUTER
Date of Transaction: 08/13/2018		
CUSTOMER:		
FREDERICK C BAUMAN 6440 SKY POINTE DR STE 140-149 LAS VEGAS, NV 89131-4047 US		

ONE CLAIM IS CLOSED. I authorized a Refund on 9/18/2018. PR
 AC379 Refund Authorized for AMC 399910 at \$155.00 PER Amy D. Request
ENTERED SEP 18 2018

LINE #	QTY	DESCRIPTION	REMARKS	UNIT PRICE	TOTAL
1	1.00	LOCATABLE MINERALS / MINING CLAIMS- NOT NEW-UNADJUD, ONE AUTH NO. ONLY / MINING CLAIM MONEY RECEIVED CASES: AMC356410/\$25420.00	MAINT 2019/164	- n/a -	25420.00
TOTAL:					\$25,420.00

PAYMENT INFORMATION			
1	AMOUNT:	1085.00	POSTMARKED: N/A
	TYPE:	CHECK	RECEIVED: 08/10/2018
	CHECK NO:	3628	
	NAME:	IVY MINERALS INC BOX 1408 BEAUFORT SC 29901 US	
2	AMOUNT:	775.00	POSTMARKED: N/A
	TYPE:	CHECK	RECEIVED: 08/10/2018
	CHECK NO:	3629	
	NAME:	IVY MINERALS INC BOX 1408 BEAUFORT SC 29901 US	
3	AMOUNT:	930.00	POSTMARKED: N/A
	TYPE:	CHECK	RECEIVED: 08/10/2018
	CHECK NO:	3630	
	NAME:	IVY MINERALS INC BOX 1408 BEAUFORT SC 29901 US	

4	AMOUNT:	310.00	POSTMARKED:	N/A
	TYPE:	CHECK	RECEIVED:	08/10/2018
	CHECK NO:	3631		
	NAME:	IVY MINERALS INC BOX 1408 BEAUFORT SC 29901 US		
5	AMOUNT:	620.00	POSTMARKED:	N/A
	TYPE:	CHECK	RECEIVED:	08/10/2018
	CHECK NO:	3632		
	NAME:	IVY MINERALS INC BOX 1408 BEAUFORT SC 29901 US		
6	AMOUNT:	1550.00	POSTMARKED:	N/A
	TYPE:	CHECK	RECEIVED:	08/10/2018
	CHECK NO:	3633		
	NAME:	IVY MINERALS INC BOX 1408 BEAUFORT SC 29901 US		
7	AMOUNT:	1395.00	POSTMARKED:	N/A
	TYPE:	CHECK	RECEIVED:	08/10/2018
	CHECK NO:	3634		
	NAME:	IVY MINERALS INC BOX 1408 BEAUFORT SC 29901 US		
8	AMOUNT:	3720.00	POSTMARKED:	N/A
	TYPE:	CHECK	RECEIVED:	08/10/2018
	CHECK NO:	3635		
	NAME:	IVY MINERALS INC BOX 1408 BEAUFORT SC 29901 US		
9	AMOUNT:	2790.00	POSTMARKED:	N/A
	TYPE:	CHECK	RECEIVED:	08/10/2018
	CHECK NO:	3636		
	NAME:	IVY MINERALS INC BOX 1408 BEAUFORT SC 29901 US		
10	AMOUNT:	3720.00	POSTMARKED:	N/A
	TYPE:	CHECK	RECEIVED:	08/10/2018
	CHECK NO:	3637		
	NAME:	IVY MINERALS INC BOX 1408 BEAUFORT SC 29901 US		

11	AMOUNT:	8525.00	POSTMARKED:	N/A
	TYPE:	CHECK	RECEIVED:	08/10/2018
	CHECK NO:	3638		
	NAME:	IVY MINERALS INC BOX 1408 BEAUFORT SC 29901 US		

REMARKS

This receipt was generated by the automated BLM Collections and Billing System and is a paper representation of a portion of the official electronic record contained therein.

AMC399871

Authorized Date09/18/2018

Instructions to AccountsAZ BLM REFUND \$155, TO IVY MINERALS INC; FOR
MAINTENANCE FEE PAYMENT ON A CLOSED CLAIM, ON
AMC399910, RECEIPT #4233195. PB 602-417-9360.

Login ID5957

Entry Date09/18/2018

Total Amount\$155.00

DEPARTMENT OF THE INTERIOR
BUREAU OF LAND MANAGEMENT
MINING CLAIMS

(LIVE) Serial Register Page

Run Date/Time: 9/18/2018 12:49 PM

Page 1 Of 1

01 05-10-1872;017STAT0091;30USC26,28,34

Total Acres

Serial Number

Case Type: 384101: LODE CLAIM

AMC399910

Claim Name: A40

Commodity:

Case Disposition: CLOSED

Lead File Number

Required Maintenance Fee:

AMC399871

Name & Address

Interest Relationship

IVY MINERALS INC	PO BOX 2532	BOISE ID 83701-2532	CLAIMANT
SEARCHLIGHT EXPLORATION LLC	6440 SKY POINTE DR STE 140-149	LAS VEGAS NV 89131-4047	CLAIMANT

<u>Mer</u>	<u>Twp</u>	<u>Rng</u>	<u>Sec</u>	<u>Quadrant</u>	<u>District</u>	<u>County / State</u>
14	0110N	0020E	018	SW	HASSAYAMPA FIELD OFFICE	YAVAPAI AZ

<u>Act Date</u>	<u>Code</u>	<u>Action Text</u>	<u>Action Remarks</u>	<u>Receipt Number</u>
01/23/2010	403	LOCATION DATE		
03/23/2010	395	RECORDATION NOTICE RECD	1	2106141
08/06/2010	682	MAINTENANCE FEE/\$140	2011	2185675
03/23/2010	484	LOCATION YEAR / MAINTENANCE FEE	2010	2106141
09/18/2018	379	REFUND AUTHORIZED	\$155;CLOSED CLAIM	4233195
10/12/2012	379	REFUND AUTHORIZED	\$140;CLOSED CLAIM	2628559
08/10/2012	396	TRF OF INTEREST FILED	ABINGTON RESOURCES US	2628548
08/10/2012	398	DOC RETURNED UNRECORDED	\$10;396	2628564
10/28/2011	379	REFUND AUTHORIZED	\$140;PD MF CLSD CLAIM	2412798
03/01/2011	239	DECLARED NULL & VOID	LAND STATUS	
12/10/2010	635	AMENDED LOCATION FILED	LLD	2265770
08/30/2010	669	LAND STATUS CHECKED		
03/23/2010	501	ACCT ADV IN LEAD FILE	AMC399871;	
01/26/2010	404	COUNTY RECORDATION	0;4720;58	

Line Nr

Remarks

SEARCHLIGHT EXPLORATION, LLC

6440 Sky Pointe Dr., Ste 140-412

Las Vegas, NV 89131

(702) 533-8372

searchlightwest@aol.com

350564	414426
362684	414430
364364	414434
366290	414441
390899	415239
412191	426601
412366	428166

PHOENIX, ARIZONA

2016 JUL 22 P 3:12

RECEIVED
BLM / ARIZONA OFFICE

July 20, 2016

Bureau of Land Management
Arizona State Office
1 N. Central Ave., Suite 800
Phoenix, AZ 85004

Re: Payment of 2017 Mining Claim Maintenance Fees

Ladies and Gentlemen:

Enclosed is payment of the 2017 claim maintenance fees for the following projects. Payment is made by Ivy Minerals Inc, our joint venture partner:

1. Treasure King – 54 claims - \$8,370
2. La Posa – 18 claims - \$2,790
3. Nine additional projects – 91 claims - \$14,105, as follows:
 - a. White Hills – 10 claims - \$1,550
 - b. Clara – 24 claims - \$3,720
 - c. Burnt Well - 9 claims - \$1,395
 - d. Kit Carson – 24 claims - \$3,720
 - e. Silverfield – 4 claims - \$620
 - f. Potts Mountain – 2 claims - \$310
 - g. Ester Basin – 5 claims - \$775
 - h. Alamo – 7 claims - \$1,085
 - i. N. Rawhide – 6 claims - \$930

Sincerely yours,

SEARCHLIGHT EXPLORATION, LLC

By Frederick C. Bauman
Frederick C. Bauman, Manager

Return to:
 Frederick C. Bauman, Esq.
 6440 Sky Pointe Dr, Ste 140-149
 Las Vegas, NV 89131

MAINTENANCE FEE PAYMENT

Claimant Name: Anaconda Exploration, LLC*
 Address: 6440 Sky Pointe Dr, Ste 140-149
 City: Las Vegas State: NV Zip: 89131
 Telephone: (702) 533-8372
 E-mail address: searchlightwest@aol.com
 Signature: Frederick C Bauman
 Manager

☐ Check here if this is a change of address.
White Hills - 10 claims \$1,550

BLM
Date
Stamp

RECEIVED
BLM AZ STATE
PHOENIX, ARIZONA
JUL 22 P 3

LINE NO.	AMC NUMBER	CLAIM/SITE NAME	COUNTY RECORDER DATA (If available)	TWP	RNG	SEC
1		See attached Exhibit "A"				
2						
3						
4						
5						
6						
7						
8						
9						
10						

List additional claims on Form MCF114.

*7 placer claims have 7 additional owners - See Exhibit "A"
 Bureau of Land Management
 Arizona State Office
www.blm.gov/az/

No. of Claims*: 10 x \$155 = _____
 Check No: 3168 Init. AB
 Receipt No.: 3613185
 For BLM Use Only

* \$155 per lode mining claim, mill site, or tunnel site; and \$155 for each 20 acres or portion thereof for each placer mining claim.

Form: MCF112
 Revised July 2014

This form is available from the Arizona Geological Survey and may be reproduced.

SCHEDULE "A"

White Hills Property

List of unpatented claims located in Sections 14, 15, 22, 26 and 27, T26N, R21W G&SR B&M, Weaver Mining District, Mohave County, Arizona

<u>CLAIM NAME</u>	<u>CLAIMANT'S NAME</u>	<u>AMC NUMBER</u>	<u>RECORDING INFO</u>
MOCKINGBIRD #2	Anaconda Exploration, LLC	350565	Bk 3155 pg 813 Bk 4248 pg 337
		Amended	
DANDY #1	Anaconda Exploration, LLC	350569	Bk 3155 pg 821 Bk 4253 pg 385 Bk 4290 pg 367
		Amended	
		Amended	
GREAT WEST #1	Anaconda Exploration, LLC	350569 ³⁵⁰⁵⁷³	Bk 3155 pg 821
			Amended
			Amended
MP 16	Frederick C Bauman et al. See attachment for additional 7 owners	414426	Amended Fee 2012012404 Fee 2013911645
MP 12	Frederick C Bauman et al. See attachment for additional 7 owners	414430	Amended Fee 2012012575 Fee 2013911642
MP 3	Frederick C Bauman et al. See attachment for additional 7 owners	414434	Amended Fee 2012013055 Fee 2013911640
MP 1	Frederick C Bauman et al. See attachment for additional 7 owners	414441	Amended Fee 2012013056 Fee 2013911639
MP 5	Frederick C Bauman et al. See attachment for additional 7 owners	414442	Amended Fee 2012013057 Fee 2013911641
MP 13	Frederick C Bauman et al. See attachment for additional 7 owners	414443	Amended Fee 2012013058 Fee 2013911643
MP 15	Frederick C Bauman et al. See attachment for additional 7 owners	414444	Amended Fee 2012013059 Fee 2013911644

NOTICE SENT INDICATING CORRECT AMC#. ~~350569~~ 350573

RECEIVED
BLM AZ DISTRICT OFFICE
2016 JUL 22 P 3:13
PHOENIX, ARIZONA

EXHIBIT "A"

WHITE HILLS (MP) PLACER ASSOCIATION

Frederick C. Bauman, 6440 Sky Pointe Dr., Ste 140-149, Las Vegas, NV 89131
Barbara M. Bauman, 6440 Sky Pointe Dr., Ste 140-149, Las Vegas, NV 89131
Anaconda Exploration, LLC, 6440 Sky Pointe Dr., Ste 140-412, Las Vegas, NV 89131
McIntyre & Bauman Grooup, LLC, 6440 Sky Pointe Dr., Ste 140-412, Las Vegas, NV 89131
Middle Verde Development Co., LLC, 6440 Sky Pointe Dr., Ste 140-412, Las Vegas, NV 89131
Searchlight Exploration, LLC, 6440 Sky Pointe Dr., Ste 140-412, Las Vegas, NV 89131
Jeffrey W. Compton, 6115 Grand Teton Dr., Las Vegas, NV 89131
Thomas A. Climo, 7300 Cogburn St., Las Vegas, NV 89131

RECEIVED
BLM/AT-STAFF OFFICE
2016 JUL 22 P 3:13
PHOENIX, ARIZONA

Return to:

Frederick C. Bauman, Esq.
6440 Sky Pointe Dr, Ste
140-149
Las Vegas, NV 89131

MAINTENANCE FEE PAYMENT

Claimant Name: Searchlight Exploration, LLC *

Address: 6440 Sky Pointe Dr Ste 140-149

City: Las Vegas State: NV Zip: 89131

Telephone: (702) 533-8372

E-mail address: searchlightwest@aol.com

Signature: Frederick C Bauman

☐ Check here if this is a change of address.

Clara - 24 claims - \$3,720

RECEIVED
BLM STATE OFFICE
2016 JUL 22 P 3:13
PHOENIX, ARIZONA
BLM
Date
Stamp

LINE NO.	AMC NUMBER	CLAIM/SITE NAME	COUNTY RECORDER DATA (If available)	TWP	RNG	SEC
1	See	attached Exhibit "A"				
2						
3						
4						
5						
6						
7						
8						
9						
10						

List additional claims on Form MCF114.

* 18 of the claims owned by
Anaconda Exploration, LLC
Bureau of Land Management at same
Arizona State Office address.
www.blm.gov/az/

No. of Claims*: 24 x \$155 =
Check No: 3168 Init. A. C.
Receipt No.: 3613185
For BLM Use Only

* \$155 per lode mining claim, mill site, or tunnel site; and \$155 for each 20 acres or portion thereof for each placer mining claim.

Form: MCF112
Revised July 2014

This form is available from the Arizona Geological Survey and may be reproduced.

SCHEDULE "A"

Clara Property

List of unpatented claims located in Section 3 of T9N, R15W and Section 35 of T10N, R15W, G&SR B&M Santa Maria Mining District, La Paz County, Arizona (all claims unpatented)

RECEIVED
BUREAU OF LANDS
PHOENIX, ARIZONA
JUL 22 2016
3:13 PM

<u>CLAIM NAME</u>	<u>CLAIMANT'S NAME</u>	<u>AMC NUMBER</u>	<u>RECORDING INFO</u>
MM #36	Searchlight Exploration, LLC	366290	Fee#2005-03763
MM #38	Searchlight Exploration, LLC	366291	Fee#2005-03764
MM #40	Searchlight Exploration, LLC	366292	Fee#2005-03765
MM #57	Searchlight Exploration, LLC	366293	Fee#2005-03766
MM #59	Searchlight Exploration, LLC	366294	Fee#2005-03767
MM #61	Searchlight Exploration, LLC	366295	Fee#2005-03768
Margaret	Anaconda Exploration, LLC	426609	Fee#2013-05139
McClelland	Anaconda Exploration, LLC	426610	Fee#2013-05141
MM 101	Anaconda Exploration, LLC	426611	Fee#2013-05143
MM 102	Anaconda Exploration, LLC	426612	Fee#2013-05144
MM 103	Anaconda Exploration, LLC	426613	Fee#2013-05145
MM 104	Anaconda Exploration, LLC	426614	Fee#2013-05146
MM 105	Anaconda Exploration, LLC	426615	Fee#2013-05147
MM 106	Anaconda Exploration, LLC	426616	Fee#2013-05148
Protector No. 3	Anaconda Exploration, LLC	426617	Fee#2013-05142
Tede	Anaconda Exploration, LLC	426618	Fee#2013-05137
Tommie C	Anaconda Exploration, LLC	426619	Fee#2013-05140
Tommie R	Anaconda Exploration, LLC	426620	Fee#2013-05138
Hazel	Anaconda Exploration, LLC	426621	Fee#2013-05133
Josephine	Anaconda Exploration, LLC	426622	Fee#2013-05132
Klapetsky	Anaconda Exploration, LLC	426623	Fee#2013-05134
Nellie	Anaconda Exploration, LLC	426624	Fee#2013-05136
Rodgers	Anaconda Exploration, LLC	426625	Fee#2013-05135
Wilson	Anaconda Exploration, LLC	426626	Fee#2013-05131

Return to:
Frederick C. Bauman, Esq.
6440 Sky Pointe Dr, Ste 140-149
Las Vegas, NV 89131

MAINTENANCE FEE PAYMENT

Claimant Name: Anaconda Exploration, LLC
Address: 6440 Sky Pointe Dr, Ste 140-149
City: Las Vegas State: NV Zip: 89131
Telephone: (702) 533-8372
E-mail address: searchlightwest@aol.com
Signature: Frederick C. Bauman
Manager

☐ Check here if this is a change of address.

Burnt Well - 9 claims - \$1,395

LINE NO.	AMC NUMBER	CLAIM/SITE NAME	COUNTY RECORDER DATA (If available)	TWP	RNG	SEC
1		See attached Exhibit "A"				
2						
3						
4						
5						
6						
7						
8						
9						
10						

List additional claims on Form MCF114.

Bureau of Land Management
Arizona State Office
www.blm.gov/az/

No. of Claims*: 9 x \$155 =
Check No: 3168 Init. ACB
Receipt No.: 3613185
For BLM Use Only

* \$155 per lode mining claim, mill site, or tunnel site; and \$155 for each 20 acres or portion thereof for each placer mining claim.

Form: MCF112
Revised July 2014

This form is available from the Arizona Geological Survey and may be reproduced.

SCHEDULE "A"

Burnt Well Property

List of unpatented claims located in Section 30 of T9N, R11W and Section 36 of T9N, R12W, G&SR B&M
Harcuvar Mining District, La Paz County, Arizona (all claims unpatented)

RECEIVED
BLM AZ STATE OFFICE
2016 JUL 22 PM 3:14
PHOENIX, ARIZONA

<u>CLAIM NAME</u>	<u>CLAIMANT'S NAME</u>	<u>AMC NUMBER</u>	<u>RECORDING INFO</u>
SILVER LINING LODE	Anaconda Exploration, LLC	362684	Fee#2004-04684
BU 14	Anaconda Exploration, LLC	426601	Fee#2013-05123
BU 16	Anaconda Exploration, LLC	426602	Fee#2013-05124
BU 38	Anaconda Exploration, LLC	426603	Fee#2013-05125
BU 40	Anaconda Exploration, LLC	426604	Fee#2013-05126
BU 42	Anaconda Exploration, LLC	426605	Fee#2013-05127
BU 45	Anaconda Exploration, LLC	426606	Fee#2013-05128
BU 46	Anaconda Exploration, LLC	426607	Fee#2013-05129
BU 47	Anaconda Exploration, LLC	426608	Fee#2013-05130

Return to:

Frederick C. Bauman, Esq.
6440 Sky Pointe Dr, Ste 140-149
Las Vegas, NV 89131

MAINTENANCE FEE PAYMENT

Middle Verde Development
Claimant Name: Co., LLC

Address: 6440 Sky Pointe Dr, Ste 140-149

City: Las Vegas State: NV Zip: 89131

Telephone: (702) 533-8372

E-mail address: Searchlightwest@aol.com

Signature: Frederick C. Bauman
Manager

☐ Check here if this is a change of address.

Kit Carson - 24 claims - \$3,720

BLM
Date
Stamp

RECEIVED
BLM ARIZONA OFFICE
2016 JUL 22 P 3 14
PHOENIX, ARIZONA

LINE NO.	AMC NUMBER	CLAIM/SITE NAME	COUNTY RECORDER DATA (if available)	TWP	RNG	SEC
1		See attached Schedule "A"				
2						
3						
4						
5						
6						
7						
8						
9						
10						

List additional claims on Form MCF114.

Bureau of Land Management
Arizona State Office
www.blm.gov/az/

No. of Claims*: 24 x \$155 =
Check No: 31168 Init. ABF
Receipt No.: 3613185
For BLM Use Only

* \$155 per lode mining claim, mill site, or tunnel site; and \$155 for each 20 acres or portion thereof for each placer mining claim.

Form: MCF112
Revised July 2014

This form is available from the Arizona Geological Survey and may be reproduced.

SCHEDULE "A"

Kit Carson Property

List of unpatented claims located in Sections 20, 21 and 29 of T13N, R1E G&SR B&M, Big Bug Mining District, Yavapai County, Arizona

RECEIVED
 BLM ARIZONA
 2016 JUL 22 PM 3:14
 PHOENIX, ARIZONA

<u>CLAIM NAME</u>	<u>CLAIMANT'S NAME</u>	<u>AMC NUMBER</u>	<u>RECORDING INFO</u>
KIT CARSON #1	Middle Verde Development Co., LLC	415239	Bk 4868 pg 503
LOOKOUT LODGE	Middle Verde Development Co., LLC	415240	Bk 4868 pg 504
KIT CARSON #2	Middle Verde Development Co., LLC	426627	Bk 4998 pg 496
KIT CARSON #3	Middle Verde Development Co., LLC	426628	Bk 4998 pg 497
KIT CARSON #4	Middle Verde Development Co., LLC	426629	Bk 4998 pg 498
KIT CARSON #5	Middle Verde Development Co., LLC	426630	Bk 4998 pg 499
KIT CARSON #6	Middle Verde Development Co., LLC	426631	Bk 4998 pg 500
KIT CARSON #7	Middle Verde Development Co., LLC	426632	Bk 4998 pg 501
LADY ALDE #1	Middle Verde Development Co., LLC	426633	Bk 4998 pg 502
LADY ALDE #2	Middle Verde Development Co., LLC	426634	Bk 4998 pg 503
LADY ALDE #3	Middle Verde Development Co., LLC	426635	Bk 4998 pg 504
LADY ALDE #4	Middle Verde Development Co., LLC	426636	Bk 4998 pg 505
LADY ALDE #5	Middle Verde Development Co., LLC	426637	Bk 4998 pg 506
LADY ALDE #6	Middle Verde Development Co., LLC	426638	Bk 4998 pg 507
LADY ALDE #7	Middle Verde Development Co., LLC	426639	Bk 4998 pg 508
LADY ALDE #8	Middle Verde Development Co., LLC	426640	Bk 4998 pg 509
LADY ALDE #9	Middle Verde Development Co., LLC	426641	Bk 4998 pg 510
LADY ALDE #10	Middle Verde Development Co., LLC	426642	Bk 4998 pg 511
LOOKOUT #2	Middle Verde Development Co., LLC	426643	Bk 4998 pg 512
LOOKOUT #3	Middle Verde Development Co., LLC	426644	Bk 4998 pg 513
LOOKOUT #4	Middle Verde Development Co., LLC	426645	Bk 4998 pg 514

LOOKOUT #5	Middle Verde Development Co., LLC	426646		Bk 4998 pg 515
LOOKOUT #6	Middle Verde Development Co., LLC	426647		Bk 4998 pg 516
SILVER BELT #1	Middle Verde Development Co., LLC	426648		Bk 4998 pg 517

RECEIVED
BLM/STAFF OFFICE
2016 JUL 22 P 3:14
PHOENIX, ARIZONA

Return to:

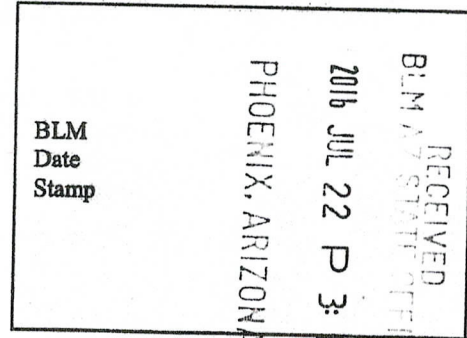
Frederick C. Bauman, Esq.
6440 Sky Pointe Dr, Ste
140-149
Las Vegas, NV 89131

MAINTENANCE FEE PAYMENT

Claimant Name: Searchlight Exploration, LLC
Address: 6440 Sky Pointe Dr, Ste 140-149
City: Las Vegas State: NV Zip: 89131
Telephone: (702) 533-8372
E-mail address: searchlightwest@aol.com
Signature: Frederick C. Bauman

☐ Check here if this is a change of address.

Manager
Silverfield - 4 claims - \$620



LINE NO.	AMC NUMBER	CLAIM/SITE NAME	COUNTY RECORDER DATA (If available)	TWP	RNG	SEC
1	See	attached Exhibit "A"				
2						
3						
4						
5						
6						
7						
8						
9						
10						

List additional claims on Form MCF114.

Bureau of Land Management
Arizona State Office
www.blm.gov/az/

No. of Claims*: 4 x \$155 =
Check No: 3168 Init. ACT
Receipt No.: 3013185
For BLM Use Only

* \$155 per lode mining claim, mill site, or tunnel site; and \$155 for each 20 acres or portion thereof for each placer mining claim.

Form: MCF112
Revised July 2014

This form is available from the Arizona Geological Survey and may be reproduced.

SCHEDULE "A"

Silverfield Property

List of unpatented claims located in Sections 31 and 32 of T11N, R14W G&SR B&M, Owens Mining District, Mohave County, Arizona (all claims unpatented)

<u>CLAIM NAME</u>	<u>CLAIMANT'S NAME</u>	<u>AMC NUMBER</u>	<u>RECORDING INFO</u>
SFL #4	Searchlight Exploration, LLC	412366	Fee#2011047553
SFL #5	Searchlight Exploration, LLC	412367	Fee#2011047554
SFL #6	Searchlight Exploration, LLC	412368	Fee#2011047555
SFL #7	Searchlight Exploration, LLC	412369	Fee#2012031507
		amended	Fee#2011047556
		amended	Fee#2012031508

RECEIVED
BLM ADULTS OFFICE
2016 JUL 22 P 3:14
PHOENIX, ARIZONA

Return to:

Frederick C. Bauman, Esq.
6440 Sky Pointe Dr, Ste
140-149
Las Vegas, NV 89131

MAINTENANCE FEE PAYMENT

Claimant Name: Searchlight Exploration, LLC
Address: 6440 Sky Pointe Dr Ste 140-149
City: Las Vegas State: NV Zip: 89131
Telephone: (702) 533-8372
E-mail address: searchlightwest@aol.com
Signature: Frederick C Bauman
Manager

☐ Check here if this is a change of address.

Potts Mountain - 2 claims #310

LINE NO.	AMC NUMBER	CLAIM/SITE NAME	COUNTY RECORDER DATA (If available)	TWP	RNG	SEC
1		See attached Exhibit "A"				
2						
3						
4						
5						
6						
7						
8						
9						
10						

List additional claims on Form MCF114.

Bureau of Land Management
Arizona State Office
www.blm.gov/az/

No. of Claims*: 2 x \$155 =

Check No: 3168 Init. CA

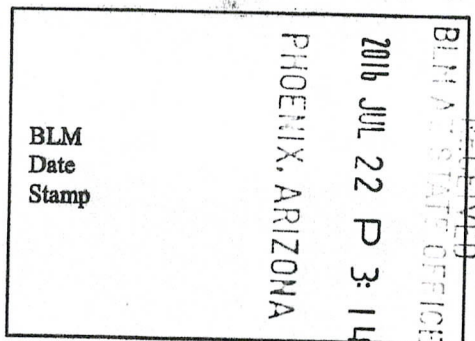
Receipt No.: 3613185

For BLM Use Only

* \$155 per lode mining claim, mill site, or tunnel site; and \$155 for each 20 acres or portion thereof for each placer mining claim.

Form: MCF112
Revised July 2014

This form is available from the Arizona Geological Survey and may be reproduced.



SCHEDULE "A"

Potts Mountain Property

List of unpatented claims located in Sections 20 and 21 of T11N, R14W G&SR B&M, Owens Mining District, Mohave County, Arizona (all claims unpatented)

<u>CLAIM NAME</u>	<u>CLAIMANT'S NAME</u>	<u>AMC NUMBER</u>	<u>RECORDING INFO</u>
Red Top	Searchlight Exploration, LLC	412191	Fee#2011047557
Lead Pill	Searchlight Exploration, LLC	412192	Fee#2011047558

RECEIVED
BUTTE COUNTY OFFICE
2016 JUL 22 P 3:14
PHOENIX, ARIZONA

Return to:

Frederick C. Bauman, Esq.
6440 Sky Pointe Dr, Ste
140-149
Las Vegas, NV 89131

MAINTENANCE FEE PAYMENT

Claimant Name: Searchlight Exploration, LLC
Address: 6440 Sky Pointe Dr Ste 140-149
City: Las Vegas State: NV Zip: 89131
Telephone: (702) 533-8372
E-mail address: searchlightwest@aol.com
Signature: Frederick C Bauman
Manager

☐ Check here if this is a change of address.

Ester Basin - 5 claims #775

LINE NO.	AMC NUMBER	CLAIM/SITE NAME	COUNTY RECORDER DATA (If available)	TWP	RNG	SEC
1	See	attached Exhibit "A"				
2						
3						
4						
5						
6						
7						
8						
9						
10						

List additional claims on Form MCF114.


Bureau of Land Management
Arizona State Office
www.blm.gov/az/

No. of Claims*: 5 x \$155 =
Check No: 3168 Init. ACB
Receipt No.: 3613185
For BLM Use Only

* \$155 per lode mining claim, mill site, or tunnel site; and \$155 for each 20 acres or portion thereof for each placer mining claim.

Form: MCF112
Revised July 2014

This form is available from the Arizona Geological Survey and may be reproduced.



SCHEDULE "A"

Ester Basin Property

List of unpatented claims located in Sections 27, 28, 29, 33 and 34 of T12N, R14W G&SR B&M, Owens Mining District, Mohave County, Arizona (all claims unpatented)

<u>CLAIM NAME</u>	<u>CLAIMANT'S NAME</u>	<u>AMC NUMBER</u>	<u>RECORDING INFO</u>
ESTER #1	Searchlight Exploration, LLC	364367	Bk 5335 pg 941
ESTER #2	Searchlight Exploration, LLC	364368	Bk 5335 pg 943
ESTER #3	Searchlight Exploration, LLC	364369	Bk 5335 pg 945
ESTER #4	Searchlight Exploration, LLC	390900	Bk 7123 pg 201
ESTER #5	Searchlight Exploration, LLC	390901	Bk 7123 pg 203

RECEIVED
BLM ARIZONA OFFICE
2016 JUL 22 P 3:14
PHOENIX, ARIZONA

Return to:

Frederick C. Bauman, Esq.
6440 Sky Pointe Dr, Ste
140-149
Las Vegas, NV 89131

MAINTENANCE FEE PAYMENT

Claimant Name: Searchlight Exploration, LLC
Address: 6440 Sky Pointe Dr Ste 140-149
City: Las Vegas State: NV Zip: 89131
Telephone: (702) 533-8372
E-mail address: searchlightwest@aol.com
Signature: Frederick C Bauman
Manager

☐ Check here if this is a change of address.

Alamo Project - 7 claims \$1,085

LINE NO.	AMC NUMBER	CLAIM/SITE NAME	COUNTY RECORDER DATA (If available)	TWP	RNG	SEC
1		See attached Exhibit "A"				
2						
3						
4						
5						
6						
7						
8						
9						
10						

List additional claims on Form MCF114.

Bureau of Land Management
Arizona State Office
www.blm.gov/az/

No. of Claims*: 7 x \$155 =
Check No: 3168 Init. ABH
Receipt No.: 31013188
For BLM Use Only

* \$155 per lode mining claim, mill site, or tunnel site; and \$155 for each 20 acres or portion thereof for each placer mining claim.

Form: MCF112
Revised July 2014

This form is available from the Arizona Geological Survey and may be reproduced.

SCHEDULE "A"

Alamo Property

List of unpatented claims located in Section 18 of T11N, R13W and Sections 24, 26 and 27 of T11N, R14W G&SR B&M, Owens Mining District, Mohave County, Arizona (all claims unpatented)

<u>CLAIM NAME</u>	<u>CLAIMANT'S NAME</u>	<u>AMC NUMBER</u>	<u>RECORDING INFO</u>
DEER TRAIL #1	Searchlight Exploration, LLC	428170	Fee 2014006149
BONANZA #1	Searchlight Exploration, LLC	428167	Fee 2014006150
BONANZA #2	Searchlight Exploration, LLC	428168	Fee 2014006151
BONANZA #3	Searchlight Exploration, LLC	428169	Fee 2014006152
McGUFFIE #1	Searchlight Exploration, LLC	428171	Fee 2014006153
McGUFFIE #2	Searchlight Exploration, LLC	428172	Fee 2014006154
BIG KIMBLE #1	Searchlight Exploration, LLC	428166	Fee 2014006155

RECEIVED
BLM ARIZONA OFFICE
2016 JUL 22 P 3:15
PHOENIX, ARIZONA

Return to:

Frederick C. Bauman, Esq.
6440 Sky Pointe Dr, Ste
140-149
Las Vegas, NV 89131

MAINTENANCE FEE PAYMENT

Claimant Name: Searchlight Exploration, LLC
Address: 6440 Sky Pointe Dr, Ste 140-149
City: Las Vegas State: NV Zip: 89131
Telephone: (702) 533-8372

E-mail address: searchlightwest@aol.com

Signature: Frederick C Bauman
Manager

☐ Check here if this is a change of address.

N. Rantide Project - 6 claims # 930

LINE NO.	AMOUNT NUMBER	CLAIM SITE NAME	COUNTY RECORDERS DATA (if available)	TWP	RNG	SEC
1		See attached Exhibit "A"				
2						
3						
4						
5						
6						
7						
8						
9						
10						

List additional claims on Form MCF114.


Bureau of Land Management
Arizona State Office
www.blm.gov/az/

No. of Claims*: 6 x \$155 =
Check No: 3168 Init. ACB
Receipt No.: 3161 3185
For BLM Use Only

* \$155 per lode mining claim, mill site, or tunnel site; and \$155 for each 20 acres or portion thereof for each placer mining claim.

Form: MCF112
Revised July 2014

This form is available from the Arizona Geological Survey and may be reproduced.



SCHEDULE "A"

N. Rawhide Property

List of unpatented claims located in Section 7 of T11N, R13W and Sections 1, 12 and 13 of T11N, R14W G&SR B&M, Owens Mining District, Mohave County, Arizona (all claims unpatented)

<u>CLAIM NAME</u>	<u>CLAIMANT'S NAME</u>	<u>AMC NUMBER</u>	<u>RECORDING INFO</u>
N. RAWHIDE # 1	Searchlight Exploration, LLC	364370	Bk 5335 p. 947
RAWHIDE BLUFF #1	Searchlight Exploration, LLC	428173	Fee 2014006156
RAWHIDE BLUFF #2	Searchlight Exploration, LLC	428174	Fee 2014006157
RAWHIDE BLUFF #3	Searchlight Exploration, LLC	428175	Fee 2014006158
RAWHIDE BLUFF #4	Searchlight Exploration, LLC	428176	Fee 2014006159
RAWHIDE BLUFF #5	Searchlight Exploration, LLC	428177	Fee 2014006160

RECEIVED
BIA STATE OFFICE
2016 JUL 22 P 3:15
PHOENIX, ARIZONA

United States Department of the Interior
Bureau of Land Management
DIV OF LANDS, MINRLS & ENERGY
ONE N CENTRAL AVE
PHOENIX, AZ 85004 -4427
Phone: 602-417-9200

Receipt

No: 3613185


Transaction #: 3716730	
Date of Transaction: 07/25/2016	
CUSTOMER:	
	FREDERICK C BAUMAN 6440 SKY POINTE DR STE 140-149 LAS VEGAS,NV 89131-4047 US

LINE #	QTY	DESCRIPTION	REMARKS	UNIT PRICE	TOTAL
1	1.00	LOCATABLE MINERALS / MINING CLAIMS- NOT NEW-UNADJUD,ONE AUTH NO. ONLY / MINING CLAIM MONEY RECEIVED CASES: AMC350565/\$14105.00	MAINT FEE 2017 - 91	- n/a -	14105.00
TOTAL:					\$14,105.00

PAYMENT INFORMATION				
1	AMOUNT:	14105.00	POSTMARKED:	N/A
	TYPE:	CHECK	RECEIVED:	07/22/2016
	CHECK NO:	3168		
	NAME:	IVY MINERALS INC PO BOX 2532 BOISE ID 83701 US		

REMARKS

This receipt was generated by the automated BLM Collections and Billing System and is a paper representation of a portion of the official electronic record contained therein.

ENTERED
JUL 27 2016
BY: 



DATE OF DELIVERY SPECIFIED*



* Domestic only

WHEN USED INTERNATIONALLY,
A CUSTOMS DECLARATION
LABEL MAY BE REQUIRED.


July 2013
5 x 9.5

VISIT US AT USPS.COM®
ORDER FREE SUPPLIES ONLINE



FROM:

PRIORITY
★ MAIL ★



VISIT US AT USPS.COM®
ORDER FREE SUPPLIES ONLINE

FROM: Searchlight Explan
6440 Sky Pointe Dr,
Ste 140-149
Las Vegas, NV 89131

TO

TO: Bureau of Land Management
Arizona State Office
1 N. Central Ave, Suite 800
Phoenix, AZ 85004

Label 228, July 2013

FOR DOMESTIC AND INTERNATIONAL USE

This packaging is the property of the U.S. Postal Service® and is provided solely for use in sending Priority Mail® shipments. Please may be a violation of federal law. This packaging is not for resale. EPI4F © U.S. Postal Service; July 2013; All rights reserved.

PLACE STICKER AT TOP OF ENVELOPE TO THE RIGHT

PRIORITY[®]

★ MAIL ★



FLAT RATE ENVELOPE

ONE RATE ★ ANY WEIGHT*

RECEIVED
BLM A
2016 JUL 22 P 3:12
PHOENIX, ARIZONA



PS00001000014

EP14F July 2013
OD: 12.5 x 9.5



* Domestic only. * For International shipments, the maximum weight is 4 lbs.

Return to:
 Frederick C. Bauman, Eng.
 6440 Sky Pointe Dr., Ste 140-149
 Las Vegas, NV 89131

414430 350564
 414434 362684
 414441 364364
 415239 366290
 426601 390899
 428166 412191
 412366
 414426

MAINTENANCE FEE PAYMENT

Claimant Name: Searchlight Exploration, LLC
 Address: 6440 Sky Pointe Dr., Ste 140-149
 City: Las Vegas State: NV Zip: 89131
 Telephone: (702) 533-8372
 E-mail address: Searchlightwest@aol.com
 Signature: Frederick C. Bauman

RECEIVED
 BLM AZ STATE OFFICE
 PHOENIX, ARIZONA
 2014 AUG 28 A 9:49
 BLM
 Date
 Stamp

☐ Check here if this is a change of address.
White Hills - 10 claims \$1,550

LINE NO.	AMC NUMBER	CLAIM/SITE NAME	COUNTY RECORDER DATA (if available)	TWP	RNG	SEC
1		See attached sheet				
2						
3						
4						
5						
6						
7						
8						
9						
10						

List additional claims on Form MCF114.

Bureau of Land Management
 Arizona State Office
 www.blm.gov/az/

No. of Claims: 91 x \$140 = 12740
 Check No: 2733 Init. MB
 Receipt No.: 3115322
 For BLM Use Only

This form is available from the Arizona Department of Mines and Mineral Resources and may be reproduced.

Form: MCF112
 Revised July 2009

ENTERED
 SEP 4 2014
 BY: RE

SCHEDULE "A"

White Hills Property

List of unpatented claims located in Sections 14, 15, 22, 26 and 27, T26N, R21W G&SR B&M, Weaver Mining District, Mohave County, Arizona

<u>CLAIM NAME</u>	<u>CLAIMANT'S NAME</u>	<u>AMC NUMBER</u>	<u>RECORDING INFO</u>
MOCKINGBIRD #2	Anaconda Exploration, LLC	350565	Bk 3155 pg 813 Bk 4248 pg 337
		Amended	
DANDY #1	Anaconda Exploration, LLC	350569	Bk 3155 pg 821 Bk 4253 pg 385 Bk 4290 pg 367
		Amended	
		Amended	
GREAT WEST #1	Anaconda Exploration, LLC	350569 350573	Bk 3155 pg 821
		Amended	Bk 4253 pg 387
		Amended	Bk 4290 pg 369
MP 16	Frederick C Bauman et al. See attachment for additional 7 owners	414426	Amended Fee 2012012404 Fee 2013911645
MP 12	Frederick C Bauman et al. See attachment for additional 7 owners	414430	Amended Fee 2012012575 Fee 2013911642
MP 3	Frederick C Bauman et al. See attachment for additional 7 owners	414434	Amended Fee 2012013055 Fee 2013911640
MP 1	Frederick C Bauman et al. See attachment for additional 7 owners	414441	Amended Fee 2012013056 Fee 2013911639
MP 5	Frederick C Bauman et al. See attachment for additional 7 owners	414442	Amended Fee 2012013057 Fee 2013911641
MP 13	Frederick C Bauman et al. See attachment for additional 7 owners	414443	Amended Fee 2012013058 Fee 2013911643
MP 15	Frederick C Bauman et al. See attachment for additional 7 owners	414444	Amended Fee 2012013059 Fee 2013911644

RECEIVED
CLM AZ STATE OFFICE
2014 AUG 28 A 9:49
PHOENIX, ARIZONA

EXHIBIT "A"

WHITE HILLS (MP) PLACER ASSOCIATION

Frederick C. Bauman, 6440 Sky Pointe Dr., Ste 140-149, Las Vegas, NV 89131
Barbara M. Bauman, 6440 Sky Pointe Dr., Ste 140-149, Las Vegas, NV 89131
Anaconda Exploration, LLC, 6440 Sky Pointe Dr., Ste 140-412, Las Vegas, NV 89131
McIntyre & Bauman Group, LLC, 6440 Sky Pointe Dr., Ste 140-412, Las Vegas, NV 89131
Middle Verde Development Co., LLC, 6440 Sky Pointe Dr., Ste 140-412, Las Vegas, NV 89131
Searchlight Exploration, LLC, 6440 Sky Pointe Dr., Ste 140-412, Las Vegas, NV 89131
Jeffrey W. Compton, 6115 Grand Teton Dr., Las Vegas, NV 89131
Thomas A. Climo, 7300 Cogburn St., Las Vegas, NV 89131

RECEIVED
FLM AZ STATE OFFICE
2014 AUG 28 A 9:49
PHOENIX, ARIZONA

Return to:
 Frederick C. Bauman, Esq.
 6440 Sky Pointe Dr., Ste 140-149
 Las Vegas, NV 89131

MAINTENANCE FEE PAYMENT

Claimant Name: Searchlight Exploration, LLC *
 Address: 6440 Sky Pointe Dr., Ste 140-142
 City: Las Vegas State: NV Zip: 89131
 Telephone: (702) 533-8372
 E-mail address: searchlightwest@aol.com
 Signature: Frederick C. Bauman

BLM
Date
Stamp

2014 AUG 28 A 9:49
 PHOENIX, ARIZONA

RECEIVED
 BLM AZ STATE OFFICE

☐ Check here if this is a change of address.

Clear - 24 claims - \$3,720

LINE NO.	AMC NUMBER	CLAIM/SITE NAME	COUNTY RECORDER DATA (if available)	TWP	RNG	SEC
1		See attached sheet				
2						
3						
4						
5						
6						
7						
8						
9						
10						

List additional claims on Form MCF114.

* Some claims owned by
Anaconda Exploration, LLC at
 Bureau of Land Management same
 Arizona State Office address
www.blm.gov/az/

No. of Claims: _____ x \$140 = _____

Check No: _____ Init. _____

Receipt No.: _____

For BLM Use Only

Form: MCF112

Revised July 2009

This form is available from the Arizona Department of Mines and Mineral Resources and may be reproduced.

SCHEDULE "A"

Clara Property

List of unpatented claims located in Section 3 of T9N, R15W and Section 35 of T10N, R15W, G&SR B&M, Santa Maria Mining District, La Paz County, Arizona (all claims unpatented)

<u>CLAIM NAME</u>	<u>CLAIMANT'S NAME</u>	<u>AMC NUMBER</u>	<u>RECORDING INFO</u>
MM #36	Searchlight Exploration, LLC	366290	Fee#2005-03763
MM #38	Searchlight Exploration, LLC	366291	Fee#2005-03764
MM #40	Searchlight Exploration, LLC	366292	Fee#2005-03765
MM #57	Searchlight Exploration, LLC	366293	Fee#2005-03766
MM #59	Searchlight Exploration, LLC	366294	Fee#2005-03767
MM #61	Searchlight Exploration, LLC	366295	Fee#2005-03768
Margaret	Anaconda Exploration, LLC	426609	Fee#2013-05139
McClelland	Anaconda Exploration, LLC	426610	Fee#2013-05141
MM 101	Anaconda Exploration, LLC	426611	Fee#2013-05143
MM 102	Anaconda Exploration, LLC	426612	Fee#2013-05144
MM 103	Anaconda Exploration, LLC	426613	Fee#2013-05145
MM 104	Anaconda Exploration, LLC	426614	Fee#2013-05146
MM 105	Anaconda Exploration, LLC	426615	Fee#2013-05147
MM 106	Anaconda Exploration, LLC	426616	Fee#2013-05148
Protector No. 3	Anaconda Exploration, LLC	426617	Fee#2013-05142
Tede	Anaconda Exploration, LLC	426618	Fee#2013-05137
Tommie C	Anaconda Exploration, LLC	426619	Fee#2013-05140
Tommie R	Anaconda Exploration, LLC	426620	Fee#2013-05138
Hazel	Anaconda Exploration, LLC	426621	Fee#2013-05133
Josephine	Anaconda Exploration, LLC	426622	Fee#2013-05132
Klapetsky	Anaconda Exploration, LLC	426623	Fee#2013-05134
Nellie	Anaconda Exploration, LLC	426624	Fee#2013-05136
Rodgers	Anaconda Exploration, LLC	426625	Fee#2013-05135
Wilson	Anaconda Exploration, LLC	426626	Fee#2013-05131

RECEIVED
CLM AZ STATE OFFICE
2014 AUG 28 A 9:49
PHOENIX, ARIZONA

Return to:
Frederick C. Bauman, Esq.
6440 Sky Pointe Dr., Ste 140-149
Las Vegas, NV 89131

MAINTENANCE FEE PAYMENT

Claimant Name: Searchlight Exploration, LLC
Address: 6440 Sky Pointe Dr., Ste 140-149
City: Las Vegas State: NV Zip: 89131
Telephone: (702) 533-8372
E-mail address: searchlightwest@aol.com
Signature: Frederick C. Bauman

☐ Check here if this is a change of address.

Burnt well - 9 claims - #1395

LINE NO.	AMC NUMBER	CLAIM/SITE NAME	COUNTY RECORDER DATA (If available)	TWP	RNG	SEC
1		See attached sheet				
2						
3						
4						
5						
6						
7						
8						
9						
10						

List additional claims on Form MCF114.

Bureau of Land Management
Arizona State Office
www.blm.gov/az/

No. of Claims: _____ x \$140 = _____

Check No: _____ Init. _____

Receipt No.: _____

For BLM Use Only

Form: MCF112

Revised July 2009

This form is available from the Arizona Department of Mines and Mineral Resources and may be reproduced.

BLM
Date
Stamp

PHOENIX, ARIZONA

2014 AUG 28 A 9:49

RECEIVED
BLM AZ STATE OFFICE

SCHEDULE "A"

Burnt Well Property

List of unpatented claims located in Section 30 of T9N, R11W and Section 36 of T9N, R12W, G&SR B&M, Harcuvar Mining District, La Paz County, Arizona (all claims unpatented)

<u>CLAIM NAME</u>	<u>CLAIMANT'S NAME</u>	<u>AMC NUMBER</u>	<u>RECORDING INFO</u>
SILVER LINING LODE	Anaconda Exploration, LLC	362684	Fee#2004-04684
BU 14	Anaconda Exploration, LLC	426601	Fee#2013-05123
BU 16	Anaconda Exploration, LLC	426602	Fee#2013-05124
BU 38	Anaconda Exploration, LLC	426603	Fee#2013-05125
BU 40	Anaconda Exploration, LLC	426604	Fee#2013-05126
BU 42	Anaconda Exploration, LLC	426605	Fee#2013-05127
BU 45	Anaconda Exploration, LLC	426606	Fee#2013-05128
BU 46	Anaconda Exploration, LLC	426607	Fee#2013-05129
BU 47	Anaconda Exploration, LLC	426608	Fee#2013-05130

RECEIVED
CLM AZ STATE OFFICE
2014 AUG 28 A 9:49
PHOENIX, ARIZONA

Return to:
 Frederick C. Bauman, Eng.
 6440 Sky Pointe Dr., Ste 140-149
 Las Vegas, NV 89131

MAINTENANCE FEE PAYMENT

Claimant Name: Searchlight Exploration, LLC
 Address: 6440 Sky Pointe Dr., Ste 140-412
 City: Las Vegas State: NV Zip: 89131
 Telephone: (702) 533-8372
 E-mail address: Searchlightwest@aol.com
 Signature: Frederick C. Bauman

☐ Check here if this is a change of address.

Kit Carson - 24 claims - \$3,720

RECEIVED
BLM AZ STATE OFFICE

AUG 28 A 9:49
PHOENIX, ARIZONA

BLM
Date
Stamp

LINE NO.	AMC NUMBER	CLAIM/SITE NAME	COUNTY RECORDER DATA (If available)	TWP	RNG	SEC
1		See attached sheet				
2						
3						
4						
5						
6						
7						
8						
9						
10						

List additional claims on Form MCF114.

Bureau of Land Management
 Arizona State Office
www.blm.gov/az/

No. of Claims: _____ x \$140 = _____
 Check No: _____ Init. _____
 Receipt No.: _____
 For BLM Use Only

Form: MCF112
 Revised July 2009

This form is available from the Arizona Department of Mines and Mineral Resources and may be reproduced.

SCHEDULE "A"

Kit Carson Property

List of unpatented claims located in Sections 20, 21 and 29 of T13N, R1E G&SR B&M, Big Bug Mining District, Yavapai County, Arizona

<u>CLAIM NAME</u>	<u>CLAIMANT'S NAME</u>	<u>AMC NUMBER</u>	<u>RECORDING INFO</u>
KIT CARSON #1	Middle Verde Development Co., LLC	415239	Bk 4868 pg 503
LOOKOUT LODGE	Middle Verde Development Co., LLC	415240	Bk 4868 pg 504
KIT CARSON #2	Middle Verde Development Co., LLC	426627	Bk 4998 pg 496
KIT CARSON #3	Middle Verde Development Co., LLC	426628	Bk 4998 pg 497
KIT CARSON #4	Middle Verde Development Co., LLC	426629	Bk 4998 pg 498
KIT CARSON #5	Middle Verde Development Co., LLC	426630	Bk 4998 pg 499
KIT CARSON #6	Middle Verde Development Co., LLC	426631	Bk 4998 pg 500
KIT CARSON #7	Middle Verde Development Co., LLC	426632	Bk 4998 pg 501
LADY ALDE #1	Middle Verde Development Co., LLC	426633	Bk 4998 pg 502
LADY ALDE #2	Middle Verde Development Co., LLC	426634	Bk 4998 pg 503
LADY ALDE #3	Middle Verde Development Co., LLC	426635	Bk 4998 pg 504
LADY ALDE #4	Middle Verde Development Co., LLC	426636	Bk 4998 pg 505
LADY ALDE #5	Middle Verde Development Co., LLC	426637	Bk 4998 pg 506
LADY ALDE #6	Middle Verde Development Co., LLC	426638	Bk 4998 pg 507
LADY ALDE #7	Middle Verde Development Co., LLC	426639	Bk 4998 pg 508
LADY ALDE #8	Middle Verde Development Co., LLC	426640	Bk 4998 pg 509
LADY ALDE #9	Middle Verde Development Co., LLC	426641	Bk 4998 pg 510
LADY ALDE #10	Middle Verde Development Co., LLC	426642	Bk 4998 pg 511
LOOKOUT #2	Middle Verde Development Co., LLC	426643	Bk 4998 pg 512
LOOKOUT #3	Middle Verde Development Co., LLC	426644	Bk 4998 pg 513
LOOKOUT #4	Middle Verde Development Co., LLC	426645	Bk 4998 pg 514

RECEIVED
CLM AZ STATE OFFICE

2014 AUG 28 A 9:49

PHOTOGRAPHIC
AZ

LOOKOUT #5	Middle Verde Development Co., LLC	426646		Bk 4998 pg 515
LOOKOUT #6	Middle Verde Development Co., LLC	426647		Bk 4998 pg 516
SILVER BELT #1	Middle Verde Development Co., LLC	426648		Bk 4998 pg 517

RECEIVED
CLM AZ STATE OFFICE
2014 AUG 28 A 9:49
PHOENIX, ARIZONA

Return to:
Frederick C. Bauman, Eng.
6440 Sky Pointe Dr., Ste 140-149
Las Vegas, NV 89131

MAINTENANCE FEE PAYMENT

Claimant Name: Searchlight Exploration, LLC
Address: 6440 Sky Pointe Dr., Ste 140-149
City: Las Vegas State: NV Zip: 89131
Telephone: (702) 533-8372
E-mail address: Searchlightwest@aol.com
Signature: Frederick C. Bauman

BLM
Date
Stamp

RECEIVED
BLM AZ STATE OFFICE
AUG 28 A 9:49
PHOENIX, ARIZONA

☐ Check here if this is a change of address.

Silverfield - 4 claims - #620

LINE NO.	AMC NUMBER	CLAIM/SITE NAME	COUNTY RECORDER DATA (If available)	TWP	RNG	SEC
1		See attached sheet				
2						
3						
4						
5						
6						
7						
8						
9						
10						

List additional claims on Form MCF114.

Bureau of Land Management
Arizona State Office
www.blm.gov/az/

No. of Claims: _____ x \$140 = _____

Check No: _____ Init. _____

Receipt No.: _____

For BLM Use Only

Form: MCF112

Revised July 2009

This form is available from the Arizona Department of Mines and Mineral Resources and may be reproduced.

SCHEDULE "A"

Silverfield Property

List of unpatented claims located in Sections 31 and 32 of T11N, R14W G&SR B&M, Owens Mining District, Mohave County, Arizona (all claims unpatented)

<u>CLAIM NAME</u>	<u>CLAIMANT'S NAME</u>	<u>AMC NUMBER</u>		<u>RECORDING INFO</u>
SFL #4	Searchlight Exploration, LLC	412366		Fee#2011047553
SFL #5	Searchlight Exploration, LLC	412367		Fee#2011047554
SFL #6	Searchlight Exploration, LLC	412368		Fee#2011047555
SFL #7	Searchlight Exploration, LLC	412369	amended	Fee#2012031507
			amended	Fee#2011047556
				Fee#2012031508

RECEIVED
PLM AZ STATE OFFICE
2014 AUG 28 A 9:49
PHOENIX, ARIZONA

Return to:
Frederick C. Bauman, Esq.
6440 Sky Pointe Dr, Ste 140-149
Las Vegas, NV 89131

MAINTENANCE FEE PAYMENT

Claimant Name: Searchlight Exploration, LLC
Address: 6440 Sky Pointe Dr, Ste 140-149
City: Las Vegas State: NV Zip: 89131

Telephone: (702) 533-8372

E-mail address: Searchlightwest@aol.com

Signature: Frederick C. Bauman

☐ Check here if this is a change of address.

Pott's Mountain - 2 claims #310

LINE NO.	AMC NUMBER	CLAIM/SITE NAME	COUNTY RECORDER DATA (If available)	TWP	RNG	SEC
1		See attached sheet				
2						
3						
4						
5						
6						
7						
8						
9						
10						

List additional claims on Form MCF114.

Bureau of Land Management
Arizona State Office
www.blm.gov/az/

No. of Claims: _____ x \$140 = _____

Check No: _____ Init. _____

Receipt No.: _____

For BLM Use Only

Form: MCF112

Revised July 2009

This form is available from the Arizona Department of Mines and Mineral Resources and may be reproduced.

RECEIVED
CLM AZ STATE OFFICE
2014 AUG 28 A 9:50
PHOENIX, ARIZONA

BLM
Date
Stamp

SCHEDULE "A"

Potts Mountain Property

List of unpatented claims located in Sections 20 and 21 of T11N, R14W G&SR B&M, Owens Mining District, Mohave County, Arizona (all claims unpatented)

<u>CLAIM NAME</u>	<u>CLAIMANT'S NAME</u>	<u>AMC NUMBER</u>	<u>RECORDING INFO</u>
Red Top	Searchlight Exploration, LLC	412191	Fee#2011047557
Lead Pill	Searchlight Exploration, LLC	412192	Fee#2011047558

RECEIVED
CLM AZ STATE OFFICE
2014 AUG 28 A 9:50
PHOENIX, ARIZONA

Return to:
 Frederick C. Bauman, Esq.
 6440 Sky Pointe Dr., Ste 140-149
 Las Vegas, NV 89131

MAINTENANCE FEE PAYMENT

Claimant Name: Searchlight Exploration, LLC
 Address: 6440 Sky Pointe Dr., Ste 140-149
 City: Las Vegas State: NV Zip: 89131
 Telephone: (702) 533-8372
 E-mail address: Searchlightwest@aol.com
 Signature: Frederick C. Bauman

BLM
 Date
 Stamp

PHOENIX, ARIZONA

2014 AUG 28 A 9:50

RECEIVED
 ARIZONA STATE OFFICE

☐ Check here if this is a change of address.

Ester Basin - 5 claims - #775

LINE NO.	AMC NUMBER	CLAIM/SITE NAME	COUNTY RECORDER DATA (if available)	TWP	RNG	SEC
1		See attached sheet				
2						
3						
4						
5						
6						
7						
8						
9						
10						

List additional claims on Form MCF114.

Bureau of Land Management
 Arizona State Office
www.blm.gov/az/

No. of Claims: _____ x \$140 = _____

Check No: _____ Init. _____

Receipt No.: _____

For BLM Use Only

Form: MCF112
 Revised July 2009

This form is available from the Arizona Department of Mines and Mineral Resources and may be reproduced.

SCHEDULE "A"

Ester Basin Property

List of unpatented claims located in Sections 27, 28, 29, 33 and 34 of T12N, R14W G&SR B&M, Owens Mining District, Mohave County, Arizona (all claims unpatented)

<u>CLAIM NAME</u>	<u>CLAIMANT'S NAME</u>	<u>AMC NUMBER</u>	<u>RECORDING INFO</u>
ESTER #1	Searchlight Exploration, LLC	364367	Bk 5335 pg 941
ESTER #2	Searchlight Exploration, LLC	364368	Bk 5335 pg 943
ESTER #3	Searchlight Exploration, LLC	364369	Bk 5335 pg 945
ESTER #4	Searchlight Exploration, LLC	390900	Bk 7123 pg 201
ESTER #5	Searchlight Exploration, LLC	390901	Bk 7123 pg 203

RECEIVED
M AZ STATE OFFICE
2014 AUG 28 A 9:50
PHOENIX, ARIZONA

Return to:
Frederick C Bauman
6440 Sky Pointe Dr.,
Ste 140-149
Las Vegas, NV 89131

MAINTENANCE FEE PAYMENT

Claimant Name: Searchlight Exploration, LLC
Address: 6440 Sky Pointe Dr., Ste 140-149
City: Las Vegas State: NV Zip: 89131
Telephone: (702) 533-8372
E-mail address: searchlightwest@aol.com
Signature: Frederick C Bauman

☐ Check here if this is a change of address.

Alamo Project - 7 claims #1085

LINE NO.	AMC NUMBER	CLAIM/SITE NAME	COUNTY RECORDER DATA (If available)	TWP	RNG	SEC
1		See attached	sheet			
2						
3						
4						
5						
6						
7						
8						
9						
10						

List additional claims on Form MCF114.

Bureau of Land Management
Arizona State Office
www.blm.gov/az/

No. of Claims: _____ x \$140 = _____
Check No: _____ Init. _____
Receipt No.: _____
For BLM Use Only

Form: MCF112
Revised July 2009
This form is available from the Arizona Department of Mines and Mineral Resources and may be reproduced.

BLM
Date
Stamp

PHOENIX, ARIZONA

2014 AUG 28 A 9:50

RECEIVED
BLM AZ STATE OFFICE

SCHEDULE "A"

Alamo Property

List of unpatented claims located in Section 18 of T11N, R13W and Sections 24, 26 and 27 of T11N, R14W G&SR B&M, Owens Mining District, Mohave County, Arizona (all claims unpatented)

<u>CLAIM NAME</u>	<u>CLAIMANT'S NAME</u>	<u>AMC NUMBER</u>	<u>RECORDING INFO</u>
DEER TRAIL #1	Searchlight Exploration, LLC	428170	Fee 2014006149
BONANZA #1	Searchlight Exploration, LLC	428167	Fee 2014006150
BONANZA #2	Searchlight Exploration, LLC	428168	Fee 2014006151
BONANZA #3	Searchlight Exploration, LLC	428169	Fee 2014006152
McGUFFIE #1	Searchlight Exploration, LLC	428171	Fee 2014006153
McGUFFIE #2	Searchlight Exploration, LLC	428172	Fee 2014006154
BIG KIMBLE #1	Searchlight Exploration, LLC	428166	Fee 2014006155

RECEIVED
MAZ STATE OFFICE
2014 AUG 28 A 9:50
PHOENIX, ARIZONA

Return to:

Frederick C. Bauman, Esq.
6440 Sky Pointe Dr., Ste
140-149
Las Vegas, NV 89131

MAINTENANCE FEE PAYMENT

Claimant Name: Searchlight Exploration, LLC

Address: 6440 Sky Pointe Dr., Ste 140-412

City: Las Vegas State: NV Zip: 89131

Telephone: (702) 533-8372

E-mail address: searchlightwest@aol.com

Signature: Frederick C. Bauman

☐ Check here if this is a change of address.

N. Rawhide Project - 6 claims #930

LINE NO.	AMC NUMBER	CLAIM/SITE NAME	COUNTY RECORDER DATA (If available)	TWP	RNG	SEC
1		see attached sheet				
2						
3						
4						
5						
6						
7						
8						
9						
10						

List additional claims on Form MCF114.

Bureau of Land Management
Arizona State Office
www.blm.gov/az/

No. of Claims: _____ x \$140 = _____

Check No: _____ Init. _____

Receipt No.: _____

For BLM Use Only

Form: MCF112

Revised July 2009

This form is available from the Arizona Department of Mines and Mineral Resources and may be reproduced.

BLM
Date
Stamp

RECEIVED
AZ STATE OFFICE
AUG 28 A 9:50
PHOENIX, ARIZONA

SCHEDULE "A"

N. Rawhide Property

List of unpatented claims located in Section 7 of T11N, R13W and Sections 1, 12 and 13 of T11N, R14W G&SR B&M, Owens Mining District, Mohave County, Arizona (all claims unpatented)

<u>CLAIM NAME</u>	<u>CLAIMANT'S NAME</u>	<u>AMC NUMBER</u>	<u>RECORDING INFO</u>
N. RAWHIDE # 1	Searchlight Exploration, LLC	364370	Bk 5335 p. 947
RAWHIDE BLUFF #1	Searchlight Exploration, LLC	428173	Fee 2014006156
RAWHIDE BLUFF #2	Searchlight Exploration, LLC	428174	Fee 2014006157
RAWHIDE BLUFF #3	Searchlight Exploration, LLC	428175	Fee 2014006158
RAWHIDE BLUFF #4	Searchlight Exploration, LLC	428176	Fee 2014006159
RAWHIDE BLUFF #5	Searchlight Exploration, LLC	428177	Fee 2014006160

RECEIVED
 CLM AZ STATE OFFICE
 2014 AUG 28 A 9:50
 PHOENIX, ARIZONA

United States Department of the Interior
Bureau of Land Management
LANDS/RECREATION & PLANNING
ONE N CENTRAL AVE
PHOENIX, AZ 85004 -2203
Phone: 602-417-9200

Receipt

No: 3115322

Transaction #: 3207056

Date of Transaction: 08/28/2014

CUSTOMER:

SEARCHLIGHT EXPLORATIONS LLC
6440 SKY POINTE DR STE 140-412
LAS VEGAS,NV 89131-4047 US

LINE #	QTY	DESCRIPTION	REMARKS	UNIT PRICE	TOTAL
1	1.00	LOCATABLE MINERALS / MINING CLAIMS- NOT NEW-UNADJUD,ONE AUTH NO. ONLY / MINING CLAIM MONEY RECEIVED CASES: AMC350565/\$14105.00	MAINT 2015/91	- n/a -	14105.00
TOTAL:					\$14,105.00

PAYMENT INFORMATION

1	AMOUNT:	14105.00	POSTMARKED:	N/A
	TYPE:	CHECK	RECEIVED:	08/28/2014
	CHECK NO:	2733		
	NAME:	IVY MINERALS INC BOX 2532 BOISE ID 83701 US		

REMARKS

This receipt was generated by the automated BLM Collections and Billing System and is a paper representation of a portion of the official electronic record contained therein.

350564

364364 414426

428166 414430

415239 414434

U. S. BUREAU OF LAND MANAGEMENT
MAINTENANCE FEE PAYMENT FOR
LODE CLAIMS AND MILL SITES

RETURN TO
Frederick C. Bauman, Esq.
Ste 140-149
6440 Sky Pointe Drive
Las Vegas, Nevada 89131

426601 414441
390899 412366
366290 412191
362684
399871
403931
356410
363464

PHOENIX, ARIZONA

2017 JUL 12 P 3:17

RECEIVED
BLM AZ STATE OFFICE

BLM DATE STAMP

The Maintenance Fees for the following claims apply to the 2018 Assessment Year

Maintenance Fees \$155 x 10 Claims

\$1,550.00

Claim Name	BLM SERIAL NUMBER
WHITE HILLS PROPERTY: 3 LODE CLAIMS 7 PLACER CLAIMS	SEE SCHEDULE "A" ATTACHED

Submitted by
Frederick C. Bauman
Frederick C. Bauman, Manager
White Hill (MP) Placer Association
SEE EXHIBIT "A" FOR OWNERSHIP
6440 Sky Pointe Dr., Ste 140-149
Las Vegas, NV 89131
702-533-8372
searchlightwest@aol.com

Submitted by
Frederick C. Bauman
Frederick C. Bauman, Manager
Anaconda Exploration, LLC
6440 Sky Pointe Dr., Ste 140-149
Las Vegas, NV 89131
702-533-8372
searchlightwest@aol.com

3887529
INTERE
JUL 14 2017
BY: *RAH*

SCHEDULE "A"

White Hills Property

List of unpatented claims located in Sections 14, 15, 22, 26 and 27, T26N, R21W G&SR B&M, Weaver Mining District, Mohave County, Arizona

<u>CLAIM NAME</u>	<u>CLAIMANT'S NAME</u>	<u>AMC NUMBER</u>	<u>RECORDING INFO</u>
MOCKINGBIRD #2	Anaconda Exploration, LLC	350565 - Amended	Bk 3155 pg 813 Bk 4248 pg 337
DANDY #1	Anaconda Exploration, LLC	350569 - Amended Amended	Bk 3155 pg 821 Bk 4253 pg 385 Bk 4290 pg 367
GREAT WEST #1	Anaconda Exploration, LLC	350573 -	Bk 3155 pg 821
		Amended	Bk 4253 pg 387
		Amended	Bk 4290 pg 369
MP 16	Frederick C Bauman et al. See attachment for additional 7 owners	414426 - Amended	Fee 2012012404 Fee 2013911645
MP 12	Frederick C Bauman et al. See attachment for additional 7 owners	414430 - Amended	Fee 2012012575 Fee 2013911642
MP 3	Frederick C Bauman et al. See attachment for additional 7 owners	414434 - Amended	Fee 2012013055 Fee 2013911640
MP 1	Frederick C Bauman et al. See attachment for additional 7 owners	414441 - Amended	Fee 2012013056 Fee 2013911639
MP 5	Frederick C Bauman et al. See attachment for additional 7 owners	414442 - Amended	Fee 2012013057 Fee 2013911641
MP 13	Frederick C Bauman et al. See attachment for additional 7 owners	414443 - Amended	Fee 2012013058 Fee 2013911643
MP 15	Frederick C Bauman et al. See attachment for additional 7 owners	414444 - Amended	Fee 2012013059 Fee 2013911644

RECEIVED
JUL 12 PM 3:17
PHOENIX, ARIZONA

EXHIBIT "A"


WHITE HILLS (MP) PLACER ASSOCIATION

Frederick C. Bauman, 6440 Sky Pointe Dr., Ste 140-149, Las Vegas, NV 89131
Barbara M. Bauman, 6440 Sky Pointe Dr., Ste 140-149, Las Vegas, NV 89131
Anaconda Exploration, LLC, 6440 Sky Pointe Dr., Ste 140-412, Las Vegas, NV 89131
McIntyre & Bauman Group, LLC, 6440 Sky Pointe Dr., Ste 140-412, Las Vegas, NV 89131
Middle Verde Development Co., LLC, 6440 Sky Pointe Dr., Ste 140-412, Las Vegas, NV 89131
Searchlight Exploration, LLC, 6440 Sky Pointe Dr., Ste 140-412, Las Vegas, NV 89131
Jeffrey W. Compton, 6115 Grand Teton Dr., Las Vegas, NV 89131
Thomas A. Climo, 7300 Cogburn St., Las Vegas, NV 89131

RECEIVED
BLM AZ PHOENIX DISTRICT
2017 JUL 12 P 3:17
PHOENIX, ARIZONA

U. S. BUREAU OF LAND MANAGEMENT MAINTENANCE FEE PAYMENT FOR LODE CLAIMS AND MILL SITES		RECEIVED BLM AZ STATE OFFICE 2017 JUL 12 P 3:11 PHOENIX, ARIZONA
RETURN TO Frederick C. Bauman, Esq. Ste 140-149 6440 Sky Pointe Drive Las Vegas, Nevada 89131		
		BLM DATE STAMP
The Maintenance Fees for the following claims apply to the 2018 Assessment Year		
Maintenance Fees \$155 x 4 Claims	\$620.00	

Claim Name	BLM SERIAL NUMBER
SILVERFIELD PROPERTY 4 CLAIMS	SEE SCHEDULE "A" ATTACHED

Submitted by  Frederick C. Bauman, Manager Searchlight Exploration, LLC 6440 Sky Pointe Dr., Ste 140-149 Las Vegas, NV 89131 702-533-8372 searchlightwest@aol.com	
---	--

SCHEDULE "A"

Silverfield Property


List of unpatented claims located in Sections 31 and 32 of T11N, R14W G&SR B&M, Owens Mining District, Mohave County, Arizona (all claims unpatented)

<u>CLAIM NAME</u>	<u>CLAIMANT'S NAME</u>	<u>AMC NUMBER</u>	<u>RECORDING INFO</u>
SFL #4	Searchlight Exploration, LLC	412366	Fee#2011047553
SFL #5	Searchlight Exploration, LLC	412367	Fee#2011047554
SFL #6	Searchlight Exploration, LLC	412368	Fee#2011047555
SFL #7	Searchlight Exploration, LLC	412369	Fee#2012031507
		amended	Fee#2011047556
		amended	Fee#2012031508

RECEIVED
BLM ARIZONA OFFICE
2017 JUL 12 P 3:17
PHOENIX, ARIZONA

U. S. BUREAU OF LAND MANAGEMENT MAINTENANCE FEE PAYMENT FOR LODE CLAIMS AND MILL SITES		RECEIVED BLM AZ STATE OFFICE 2017 JUL 12 P 3: PHOENIX, ARIZONA
RETURN TO Frederick C. Bauman, Esq. Ste 140-149 6440 Sky Pointe Drive Las Vegas, Nevada 89131		
BLM DATE STAMP		
The Maintenance Fees for the following claims apply to the 2018 Assessment Year		
Maintenance Fees \$155 x 2 Claims		\$310.00

Claim Name	BLM SERIAL NUMBER
POTTS MOUNTAIN PROPERTY 2 CLAIMS	SEE SCHEDULE "A" ATTACHED

Submitted by  Frederick C. Bauman, Manager Searchlight Exploration, LLC 6440 Sky Pointe Dr., Ste 140-149 Las Vegas, NV 89131 702-533-8372 searchlightwest@aol.com	
---	--

SCHEDULE "A"

Potts Mountain Property

List of unpatented claims located in Sections 20 and 21 of T11N, R14W G&SR B&M, Owens Mining District, Mohave County, Arizona (all claims unpatented)

<u>CLAIM NAME</u>	<u>CLAIMANT'S NAME</u>	<u>AMC NUMBER</u>	<u>RECORDING INFO</u>
Red Top	Searchlight Exploration, LLC	412191	Fee#2011047557
Lead Pill	Searchlight Exploration, LLC	412192	Fee#2011047558

RECEIVED
BLM ADULTS OFFICE
2017 JUL 12 P 3:16
PHOENIX, ARIZONA

U. S. BUREAU OF LAND MANAGEMENT
MAINTENANCE FEE PAYMENT FOR
LODE CLAIMS AND MILL SITES

RETURN TO
Frederick C. Bauman, Esq.
Ste 140-149
6440 Sky Pointe Drive
Las Vegas, Nevada 89131

RECEIVED
BLM AZ STATE OFFICE
2017 JUL 12 P 3:16
PHOENIX, ARIZONA

BLM DATE STAMP

The Maintenance Fees for the following claims apply to the 2018 Assessment Year

Maintenance Fees \$155 x 6 Claims

\$930.00

Claim Name	BLM SERIAL NUMBER
NORTH RAWHIDE PROPERTY 6 CLAIMS	SEE SCHEDULE "A" ATTACHED

Submitted by

Frederick C. Bauman

Frederick C. Bauman, Manager
Searchlight Exploration, LLC
6440 Sky Pointe Dr., Ste 140-149
Las Vegas, NV 89131
702-533-8372
searchlightwest@aol.com

SCHEDULE "A"

N. Rawhide Property

List of unpatented claims located in Section 7 of T11N, R13W and Sections 1, 12 and 13 of T11N, R14W G&SR B&M, Owens Mining District, Mohave County, Arizona (all claims unpatented)

<u>CLAIM NAME</u>	<u>CLAIMANT'S NAME</u>	<u>AMC NUMBER</u>	<u>RECORDING INFO</u>
N. RAWHIDE # 1	Searchlight Exploration, LLC	364370	Bk 5335 p. 947
RAWHIDE BLUFF #1	Searchlight Exploration, LLC	428173	Fee 2014006156
RAWHIDE BLUFF #2	Searchlight Exploration, LLC	428174	Fee 2014006157
RAWHIDE BLUFF #3	Searchlight Exploration, LLC	428175	Fee 2014006158
RAWHIDE BLUFF #4	Searchlight Exploration, LLC	428176	Fee 2014006159
RAWHIDE BLUFF #5	Searchlight Exploration, LLC	428177	Fee 2014006160

RECEIVED
BLM AD MINISTRATION OFFICE
2017 JUL 12 P 3:16
PHOENIX, ARIZONA

U. S. BUREAU OF LAND MANAGEMENT
MAINTENANCE FEE PAYMENT FOR
LODE CLAIMS AND MILL SITES

RETURN TO
Frederick C. Bauman, Esq.
Ste 140-149
6440 Sky Pointe Drive
Las Vegas, Nevada 89131

RECEIVED
BLM ASSESSMENT OFFICE
2017 JUL 12 P 3:15
PHOENIX, ARIZONA

BLM DATE STAMP

The Maintenance Fees for the following claims apply to the 2018 Assessment Year

Maintenance Fees \$155 x 24 Claims

\$3,720.00

Claim Name	BLM SERIAL NUMBER
KIT CARSON PROPERTY: 24 CLAIMS	SEE SCHEDULE "A" ATTACHED

Submitted by

Frederick C. Bauman

Frederick C. Bauman, Manager
Middle Verde Development Co, LLC
6440 Sky Pointe Dr., Ste 140-149
Las Vegas, NV 89131
702-533-8372
searchlightwest@aol.com

SCHEDULE "A"

Kit Carson Property

List of unpatented claims located in Sections 20, 21 and 29 of T13N, R1E G&SR B&M, Big Bug Mining District, Yavapai County, Arizona


<u>CLAIM NAME</u>	<u>CLAIMANT'S NAME</u>	<u>AMC NUMBER</u>	<u>RECORDING INFO</u>
KIT CARSON #1	Middle Verde Development Co., LLC	415239 7	Bk 4868 pg 503
LOOKOUT LODGE	Middle Verde Development Co., LLC	415240 J	Bk 4868 pg 504
KIT CARSON #2	Middle Verde Development Co., LLC	426627 7	Bk 4998 pg 496
KIT CARSON #3	Middle Verde Development Co., LLC	426628	Bk 4998 pg 497
KIT CARSON #4	Middle Verde Development Co., LLC	426629	Bk 4998 pg 498
KIT CARSON #5	Middle Verde Development Co., LLC	426630	Bk 4998 pg 499
KIT CARSON #6	Middle Verde Development Co., LLC	426631	Bk 4998 pg 500
KIT CARSON #7	Middle Verde Development Co., LLC	426632	Bk 4998 pg 501
LADY ALDE #1	Middle Verde Development Co., LLC	426633	Bk 4998 pg 502
LADY ALDE #2	Middle Verde Development Co., LLC	426634	Bk 4998 pg 503
LADY ALDE #3	Middle Verde Development Co., LLC	426635	Bk 4998 pg 504
LADY ALDE #4	Middle Verde Development Co., LLC	426636	Bk 4998 pg 505
LADY ALDE #5	Middle Verde Development Co., LLC	426637	Bk 4998 pg 506
LADY ALDE #6	Middle Verde Development Co., LLC	426638	Bk 4998 pg 507
LADY ALDE #7	Middle Verde Development Co., LLC	426639	Bk 4998 pg 508
LADY ALDE #8	Middle Verde Development Co., LLC	426640	Bk 4998 pg 509
LADY ALDE #9	Middle Verde Development Co., LLC	426641	Bk 4998 pg 510
LADY ALDE #10	Middle Verde Development Co., LLC	426642	Bk 4998 pg 511
LOOKOUT #2	Middle Verde Development Co., LLC	426643	Bk 4998 pg 512
LOOKOUT #3	Middle Verde Development Co., LLC	426644	Bk 4998 pg 513
LOOKOUT #4	Middle Verde Development Co., LLC	426645 J	Bk 4998 pg 514

LOOKOUT #5	Middle Verde Development Co., LLC	426646		Bk 4998 pg 515
LOOKOUT #6	Middle Verde Development Co., LLC	426647		Bk 4998 pg 516
SILVER BELT #1	Middle Verde Development Co., LLC	426648		Bk 4998 pg 517

RECEIVED
 PLM A7 COVER OFFICE
 2017 JUL 12 PM 3:16
 PHOENIX, ARIZONA

U. S. BUREAU OF LAND MANAGEMENT MAINTENANCE FEE PAYMENT FOR LODE CLAIMS AND MILL SITES		RECEIVED BLM ARIZONA OFFICE 2017 JUL 12 P 3:15 PHOENIX, ARIZONA
RETURN TO Frederick C. Bauman, Esq. Ste 140-149 6440 Sky Pointe Drive Las Vegas, Nevada 89131		
		BLM DATE STAMP
The Maintenance Fees for the following claims apply to the 2018 Assessment Year		
Maintenance Fees \$155 x 5 Claims		\$775.00

Claim Name	BLM SERIAL NUMBER
ESTER BASIN PROPERTY 5 CLAIMS	SEE SCHEDULE "A" ATTACHED

Submitted by  Frederick C. Bauman, Manager Searchlight Exploration, LLC 6440 Sky Pointe Dr., Ste 140-149 Las Vegas, NV 89131 702-533-8372 searchlightwest@aol.com	
--	--

SCHEDULE "A"

Ester Basin Property



List of unpatented claims located in Sections 27, 28, 29, 33 and 34 of T12N, R14W G&SR B&M, Owens Mining District, Mohave County, Arizona (all claims unpatented)

<u>CLAIM NAME</u>	<u>CLAIMANT'S NAME</u>	<u>AMC NUMBER</u>	<u>RECORDING INFO</u>
ESTER #1	Searchlight Exploration, LLC	364367	Bk 5335 pg 941
ESTER #2	Searchlight Exploration, LLC	364368	Bk 5335 pg 943
ESTER #3	Searchlight Exploration, LLC	364369	Bk 5335 pg 945
ESTER #4	Searchlight Exploration, LLC	390900	Bk 7123 pg 201
ESTER #5	Searchlight Exploration, LLC	390901	Bk 7123 pg 203

RECEIVED
BLM AT STATE OFFICE
2017 JUL 12 P 3:15
PHOENIX, ARIZONA

U. S. BUREAU OF LAND MANAGEMENT MAINTENANCE FEE PAYMENT FOR LODE CLAIMS AND MILL SITES	RECEIVED BLM AZ STATE OFFICE 2017 JUL 12 P 3:15 PHOENIX, ARIZONA
RETURN TO Frederick C. Bauman, Esq. Ste 140-149 6440 Sky Pointe Drive Las Vegas, Nevada 89131	
BLM DATE STAMP	
The Maintenance Fees for the following claims apply to the 2018 Assessment Year	
Maintenance Fees \$155 x 24 Claims	\$3,720.00

Claim Name	BLM SERIAL NUMBER
CLARA PROPERTY: 24 CLAIMS	SEE SCHEDULE "A" ATTACHED

Submitted by  Frederick C. Bauman, Manager Searchlight Exploration, LLC 6440 Sky Pointe Dr., Ste 140-149 Las Vegas, NV 89131 702-533-8372 searchlightwest@aol.com	Submitted by  Frederick C. Bauman, Manager Anaconda Exploration, LLC 6440 Sky Pointe Dr., Ste 140-149 Las Vegas, NV 89131 702-533-8372 searchlightwest@aol.com
--	--

SCHEDULE "A"

Clara Property

List of unpatented claims located in Section 3 of T9N, R15W and Section 35 of T10N, R15W, G&SR B&M, Santa Maria Mining District, La Paz County, Arizona (all claims unpatented)

<u>CLAIM NAME</u>	<u>CLAIMANT'S NAME</u>	<u>AMC NUMBER</u>	<u>RECORDING INFO</u>
MM #36	Searchlight Exploration, LLC	366290	Fee#2005-03763
MM #38	Searchlight Exploration, LLC	366291	Fee#2005-03764
MM #40	Searchlight Exploration, LLC	366292	Fee#2005-03765
MM #57	Searchlight Exploration, LLC	366293	Fee#2005-03766
MM #59	Searchlight Exploration, LLC	366294	Fee#2005-03767
MM #61	Searchlight Exploration, LLC	366295	Fee#2005-03768
Margaret	Anaconda Exploration, LLC	426609	Fee#2013-05139
McClelland	Anaconda Exploration, LLC	426610	Fee#2013-05141
MM 101	Anaconda Exploration, LLC	426611	Fee#2013-05143
MM 102	Anaconda Exploration, LLC	426612	Fee#2013-05144
MM 103	Anaconda Exploration, LLC	426613	Fee#2013-05145
MM 104	Anaconda Exploration, LLC	426614	Fee#2013-05146
MM 105	Anaconda Exploration, LLC	426615	Fee#2013-05147
MM 106	Anaconda Exploration, LLC	426616	Fee#2013-05148
Protector No. 3	Anaconda Exploration, LLC	426617	Fee#2013-05142
Tede	Anaconda Exploration, LLC	426618	Fee#2013-05137
Tommie C	Anaconda Exploration, LLC	426619	Fee#2013-05140
Tommie R	Anaconda Exploration, LLC	426620	Fee#2013-05138
Hazel	Anaconda Exploration, LLC	426621	Fee#2013-05133
Josephine	Anaconda Exploration, LLC	426622	Fee#2013-05132
Klapetsky	Anaconda Exploration, LLC	426623	Fee#2013-05134
Nellie	Anaconda Exploration, LLC	426624	Fee#2013-05136
Rodgers	Anaconda Exploration, LLC	426625	Fee#2013-05135
Wilson	Anaconda Exploration, LLC	426626	Fee#2013-05131

RECEIVED
BLM AZ DISTRICT OFFICE
2017 JUL 12 P 3:15
PHOENIX, ARIZONA

U. S. BUREAU OF LAND MANAGEMENT
MAINTENANCE FEE PAYMENT FOR
LODE CLAIMS AND MILL SITES

RETURN TO
Frederick C. Bauman, Esq.
Ste 140-149
6440 Sky Pointe Drive
Las Vegas, Nevada 89131

RECEIVED
BLM AZ STATE OFFICE
2017 JUL 12 P 3:14
PHOENIX, ARIZONA

BLM DATE STAMP

The Maintenance Fees for the following claims apply to the 2018 Assessment Year

Maintenance Fees \$155 x 9 Claims

\$1,395.00

Claim Name	BLM SERIAL NUMBER
BURNT WELLS PROPERTY: 9 CLAIMS	SEE SCHEDULE "A" ATTACHED

Submitted by

Frederick C. Bauman

Frederick C. Bauman, Manager
Anaconda Exploration, LLC
6440 Sky Pointe Dr., Ste 140-149
Las Vegas, NV 89131
702-533-8372
searchlightwest@aol.com

SCHEDULE "A"

Burnt Well Property


List of unpatented claims located in Section 30 of T9N, R11W and Section 36 of T9N, R12W, G&SR B&M, Harcuvar Mining District, La Paz County, Arizona (all claims unpatented)

<u>CLAIM NAME</u>	<u>CLAIMANT'S NAME</u>	<u>AMC NUMBER</u>	<u>RECORDING INFO</u>
SILVER LINING LODE	Anaconda Exploration, LLC	362684 -	Fee#2004-04684
BU 14	Anaconda Exploration, LLC	426601 7	Fee#2013-05123
BU 16	Anaconda Exploration, LLC	426602	Fee#2013-05124
BU 38	Anaconda Exploration, LLC	426603	Fee#2013-05125
BU 40	Anaconda Exploration, LLC	426604	Fee#2013-05126
BU 42	Anaconda Exploration, LLC	426605	Fee#2013-05127
BU 45	Anaconda Exploration, LLC	426606	Fee#2013-05128
BU 46	Anaconda Exploration, LLC	426607	Fee#2013-05129
BU 47	Anaconda Exploration, LLC	426608 J	Fee#2013-05130

RECEIVED
BLM ARIZONA OFFICE
2017 JUL 12 P 3:14
PHOENIX, ARIZONA

U. S. BUREAU OF LAND MANAGEMENT MAINTENANCE FEE PAYMENT FOR LODE CLAIMS AND MILL SITES		RECEIVED BLM AZ STATE OFFICE 2017 JUL 12 P 3:13 PHOENIX, ARIZONA
RETURN TO Frederick C. Bauman, Esq. Ste 140-149 6440 Sky Pointe Drive Las Vegas, Nevada 89131		
		BLM DATE STAMP
The Maintenance Fees for the following claims apply to the 2018 Assessment Year		
Maintenance Fees \$155 x 7 Claims		\$1,085.00

Claim Name	BLM SERIAL NUMBER
ALAMO PROPERTY	SEE SCHEDULE "A" ATTACHED
7 CLAIMS	

Submitted by  Frederick C. Bauman, Manager Searchlight Exploration, LLC 6440 Sky Pointe Dr., Ste 140-149 Las Vegas, NV 89131 702-533-8372 searchlightwest@aol.com	
--	--

SCHEDULE "A"

Alamo Property

List of unpatented claims located in Section 18 of T11N, R13W and Sections 24, 26 and 27 of T11N, R14W G&SR B&M, Owerls Mining District, Mohave County, Arizona (all claims unpatented)

<u>CLAIM NAME</u>	<u>CLAIMANT'S NAME</u>	<u>AMC NUMBER</u>	<u>RECORDING INFO</u>
DEER TRAIL #1	Searchlight Exploration, LLC	428170 -	Fee 2014006149
BONANZA #1	Searchlight Exploration, LLC	428167 7	Fee 2014006150
BONANZA #2	Searchlight Exploration, LLC	428168	Fee 2014006151
BONANZA #3	Searchlight Exploration, LLC	428169 J	Fee 2014006152
McGUFFIE #1	Searchlight Exploration, LLC	428171 7	Fee 2014006153
McGUFFIE #2	Searchlight Exploration, LLC	428172 J	Fee 2014006154
BIG KIMBLE #1	Searchlight Exploration, LLC	428166 -	Fee 2014006155

RECEIVED
BLM AZ STATE OFFICE
2017 JUL 12 P 3:13
PHOENIX, ARIZONA

U. S. BUREAU OF LAND MANAGEMENT MAINTENANCE FEE PAYMENT FOR LODE CLAIMS AND MILL SITES		RECEIVED BLM ASSESSMENT OFFICE 2017 JUL 12 P 3:12 PHOENIX, ARIZONA
RETURN TO Frederick C. Bauman, Esq. Ste 140-149 6440 Sky Pointe Drive Las Vegas, Nevada 89131		
		BLM DATE STAMP
The Maintenance Fees for the following claims apply to the 2018 Assessment Year		
Maintenance Fees \$155 x 54 Claims		\$8,370.00

Claim Name	BLM SERIAL NUMBER
TREASURE KING PROPERTY 54 CLAIMS	SEE EXHIBIT "A" ATTACHED


Submitted by  Frederick C. Bauman, Manager Searchlight Exploration, LLC 6440 Sky Pointe Dr., Ste 140-149 Las Vegas, NV 89131 702-533-8372 searchlightwest@aol.com	
--	--

EXHIBIT "A"
Treasure King Property
Big Bug / Turkey Creek Mining Districts
Yavapai County, Arizona

<u>CLAIM NAME</u>	<u>AMC#</u>	<u>COUNTY INFO</u>	<u>TOWNSHIP/RANGE/SECTION</u>
A1	399871	Bk 4720 pg 19	T11.5N R1E S25
A2	399872	Bk 4720 pg 20	T11.5N R1E S25
A3	399873	Bk 4720 pg 21	T11.5N R1E S25
A4	399874	Bk 4720 pg 22	T11.5N R1E S25
A5	399875	Bk 4720 pg 23	T11.5N R1E S25
A6	399876	Bk 4720 pg 24	T11.5N R1E S25
A7	399877	Bk 4720 pg 25	T11.5N R1E S25
A8	399878	Bk 4720 pg 26	T11.5N R1E S25
A9	399879	Bk 4720 pg 27	T11.5N R1E S25
A10	399880	Bk 4720 pg 28	T11.5N R1E S25
A11	399881	Bk 4720 pg 29	T11.5N R1E S25
A12	399882	Bk 4720 pg 30	T11.5N R1E S25
A13	399883	Bk 4720 pg 31	T11.5N R1E S25
A14	399884	Bk 4720 pg 32	T11.5N R1E S25
A15	399885	Bk 4720 pg 33	T11.5N R1E S25
A16	399886	Bk 4720 pg 34	T11.5N R1E S25
A17	399887	Bk 4720 pg 35	T11.5N R1E, S25, 36
A18	399888	Bk 4720 pg 36	T11.5N R1E, S25, 36
A19	399889	Bk 4720 pg 37	T11.5N R1E, S36
A20	399890	Bk 4720 pg 38	T11.5N R1E, S36
A21	399891	Bk 4720 pg 39	T11.5N R1E, S36
A22	399892	Bk 4720 pg 40	T11.5N R1E, S36
A23	399893	Bk 4720 pg 41	T11.5N R1E, S36
A24	399894	Bk 4720 pg 42	T11.5N R1E, S36
A25	399895	Bk 4720 pg 43	T11.5N R1E, S36
A26	399896	Bk 4720 pg 44	T11.5N R1E, S36
A27	399897	Bk 4720 pg 45	T11.5N R1E, S36
A28	399898	Bk 4720 pg 46	T11.5N R1E, S36
A29	399899	Bk 4720 pg 47	T11.5N R1E, S36
A30	399900	Bk 4720 pg 48	T11.5N R1E, S36
A31	399901	Bk 4720 pg 49	T11.5N R1E, S36
A32	399902	Bk 4720 pg 50	T11.5N R1E, S36
A33	399903	Bk 4720 pg 51	T11.5N R1E, S36
A34	399904	Bk 4720 pg 52	T11.5N R1E, S36
A35	399905	Bk 4720 pg 53	T11.5N R1E, S36
A36	399906	Bk 4720 pg 54	T11.5N R1E, S36
A37	399907	Bk 4720 pg 55	T11N R1E S1
A38	399908	Bk 4720 pg 56	T11N R1E S1
A39	399909	Bk 4720 pg 57	T11.5N R1E S24
A41	403931	Bk 4770 pg 699	T11.5N R1E, S25, 36
A42	403932	Bk 4770 pg 700	T11.5N R1E S36
A43	403933	Bk 4770 pg 701	T11.5N R1E S36

PHOENIX ARIZONA

2017 JUL 12 P 3:12

RECEIVED
BLM ARIZONA DISTRICT OFFICE

<u>CLAIM NAME</u>	<u>AMC#</u>	<u>COUNTY INFO</u>	<u>TOWNSHIP/RANGE/SECTION</u>
A44	403934	Bk 4770 pg 702	T11.5N R1E S36
A45	403935	Bk 4770 pg 703	T11.5N R1E S36
A46	403936	Bk 4772 pg 451	T11.5N R1E S24
A47	403937	Bk 4772 pg 453	T11.5N R1E S24
A48	403938	Bk 4772 pg 452	T11.5N R1E S24
A49	403939	Bk 4772 pg 454	T11.5N R1E S24
Treasure King Lode Claim	356410	Bk 3928 pg 281	T11.5N R1E Sec 24
Treasure King #2	363470	Bk4202 pg 688	T11.5N R1E Secs 25, 36
Treasure King #3	363471	Bk4202 pg 689	T11.5N R1E Secs 25, 36
Treasure King #4	363472	Bk4202 pg 690	T11.5N R1E Secs 25, 36
Treasure King #5	363473	Bk4202 pg 691	T11.5N R1E Sec 36
Treasure King #6	363474	Bk4202 pg 692	T11.5N R1E Sec 36
			T11N R1E Sec 1

RECEIVED
BLM AT STATE OFFICE
2011 JUL 12 P 3:13
PHOENIX, ARIZONA

PRESS FIRMLY TO SEAL

PRIORITY® ★ MAIL ★

DATE OF DELIVERY SPECIFIED*

USPS TRACKING™ INCLUDED*

INSURANCE INCLUDED*

PICKUP AVAILABLE

* Domestic only

WHEN USED INTERNATIONALLY,
A CUSTOMS DECLARATION
LABEL MAY BE REQUIRED.



PRESS FIRMLY TO SEAL



PS00000000013

EP14 July 2013
OD: 11.625 x 15.125

RECEIVED
BLM AZ STATE OFFICE

2017 JUL 12 P 3:12

PHOENIX, ARIZONA

PRIORITY® ★ MAIL ★

FROM:

FROM: *Bauman*
6440 Sky Pointe Dr.
Ste 140-149
Las Vegas, NV 89131



VISIT US AT USPS.COM®
ORDER FREE SUPPLIES ONLINE

TO: *USDOL / BLM*

Arizona State Office

1 N. Central Ave, Ste 800

Phoenix, AZ 85004

Attn: Mining Claims

Label 228, March 2016

FOR DOMESTIC AND INTERNATIONAL USE

VISIT US AT USPS.COM®
ORDER FREE SUPPLIES ONLINE

P



U.S. POSTAGE
\$7.10
PH 2-DAY
89130 0024
Date of sale
07/09/17
06 2500
08276733
SSK



PRIORITY MAIL 2-DAY™

EXPECTED DELIVERY 07/12/2017

0 lb. 6.60 oz.

SHIP
TO:

0024

1 N CENTRAL AVE STE 800
PHOENIX AZ 85004-4427

USPS TRACKING NUMBER



9505 5000 1193 7190 0000 43



DuPont™ Tyvek®
Protect What's Inside.™

This packaging is the property of the U.S. Postal Service® and is provided solely for use in sending Priority Mail® shipments. Minus may be a violation of federal law. This packaging is not for resale. EPA © U.S. Postal Service, July 2013; All Rights reserved.

United States Department of the Interior
Bureau of Land Management
 DIV OF LANDS, MINRLS & ENERGY
 ONE N CENTRAL AVE
 PHOENIX, AZ 85004 -4427
 Phone: 602-417-9200

Receipt

No: 3887529

Transaction #: 3996736	
Date of Transaction: 07/13/2017	
CUSTOMER:	
	IVY MINERALS INC PO BOX 2532 BOISE, ID 83701-2532 US

LINE #	QTY	DESCRIPTION	REMARKS	UNIT PRICE	TOTAL
1	1.00	LOCATABLE MINERALS / MINING CLAIMS- NOT NEW-UNADJUD, ONE AUTH NO. ONLY / MINING CLAIM MONEY RECEIVED CASES: AMC350565/\$22475.00	MAINT 2018/145	- n/a -	22475.00
TOTAL:					\$22,475.00

PAYMENT INFORMATION			
1	AMOUNT:	8370.00	POSTMARKED: 07/09/2017
	TYPE:	CHECK	RECEIVED: 07/12/2017
	CHECK NO:	3377	
	NAME:	IVY MINERALS INC PO BOX 2532 BOISE ID 83701-2532 US	
2	AMOUNT:	1085.00	POSTMARKED: 07/09/2017
	TYPE:	CHECK	RECEIVED: 07/12/2017
	CHECK NO:	3379	
	NAME:	IVY MINERALS INC PO BOX 2532 BOISE ID 83701-2532 US	
3	AMOUNT:	1395.00	POSTMARKED: 07/09/2017
	TYPE:	CHECK	RECEIVED: 07/12/2017
	CHECK NO:	3380	
	NAME:	IVY MINERALS INC PO BOX 2532 BOISE ID 83701-2532 US	

4	AMOUNT:	3720.00	POSTMARKED:	07/09/2017
	TYPE:	CHECK	RECEIVED:	07/12/2017
	CHECK NO:	3381		
	NAME:	IVY MINERALS INC PO BOX 2532 BOISE ID 83701-2532 US		
5	AMOUNT:	775.00	POSTMARKED:	07/09/2017
	TYPE:	CHECK	RECEIVED:	07/12/2017
	CHECK NO:	3382		
	NAME:	IVY MINERALS INC PO BOX 2532 BOISE ID 83701-2532 US		
6	AMOUNT:	3720.00	POSTMARKED:	07/09/2017
	TYPE:	CHECK	RECEIVED:	07/12/2017
	CHECK NO:	3383		
	NAME:	IVY MINERALS INC PO BOX 2532 BOISE ID 83701-2532 US		
7	AMOUNT:	930.00	POSTMARKED:	07/09/2017
	TYPE:	CHECK	RECEIVED:	07/12/2017
	CHECK NO:	3384		
	NAME:	IVY MINERALS INC PO BOX 2532 BOISE ID 83701-2532 US		
8	AMOUNT:	310.00	POSTMARKED:	07/09/2017
	TYPE:	CHECK	RECEIVED:	07/12/2017
	CHECK NO:	3385		
	NAME:	IVY MINERALS INC PO BOX 2532 BOISE ID 83701-2532 US		
9	AMOUNT:	620.00	POSTMARKED:	07/09/2017
	TYPE:	CHECK	RECEIVED:	07/12/2017
	CHECK NO:	3386		
	NAME:	IVY MINERALS INC PO BOX 2532 BOISE ID 83701-2532 US		
10	AMOUNT:	1550.00	POSTMARKED:	07/09/2017
	TYPE:	CHECK	RECEIVED:	07/12/2017
	CHECK NO:	3387		
	NAME:	IVY MINERALS INC PO BOX 2532		

BOISE ID 83701-2532 US

REMARKS

This receipt was generated by the automated BLM Collections and Billing System and is a paper representation of a portion of the official electronic record contained therein.

AMC 414426
AMC 414430
AMC 414434
AMC 414441

Return to:

Frederick C. Bauman, Esq.
Rosenfeld Bauman & Farber
401 N. Buffalo Dr., #100
Las Vegas, NV 89145

MAINTENANCE FEE PAYMENT

Claimant Name: Frederick C Bauman *
Address: 9212 Empire Rock St
City: Las Vegas State: NV Zip: 89143
Telephone: (702) 533-8372
E-mail address: FrederickCBauman@aol.com
Signature: Frederick C Bauman

☐ Check here if this is a change of address.

RECEIVED
BLM AZ STATE OFFICE
2012 AUG -6 P 3:27
PHOENIX, ARIZONA
BLM
Date
Stamp

LINE NO.	AMC NUMBER	CLAIM/SITE NAME	COUNTY RECORDER DATA (If available)	TWP	RNG	SEC
1	414426	MP16	Feb 2012012404	26N	21W	27
2	414430	MP12	Feb 2012012575	26N	21W	26
3	414434	MP3	Feb 2012013055	26N	21W	22
4	414441	MP1	Feb 2012013056	26N	21W	15
5	414442	MP5	Feb 2012013057	26N	21W	22
6	414443	MP13	Feb 2012013058	26N	21W	14
7	414444	MP15	Feb 2012013059	26N	21W	22
8						
9						
10						

List additional claims on Form MCF114.

* Additional claimants listed on Exhibit "A"

Bureau of Land Management
Arizona State Office
www.blm.gov/az/

No. of Claims: 7 x \$140 = 980.

Check No: 1150 Init. SRG

Receipt No.: 2624567

For BLM Use Only

Form: MCF112

Revised July 2009

ENTERED IN COMPUTER

This form is available from the Arizona Department of Mines and Mineral Resources and may be reproduced.

RS 8-11-12

7 160-acre placers
+ 100-acre AT

Amended to 20 acres each.
AT

ENTERED IN COMPUTER

RS 8-12-12

Mockingbird (MP) Placer Association

Frederick C. Bauman	9212 Empire Rock Street, Las Vegas, NV 89143
Barbara M. Bauman	9212 Empire Rock Street, Las Vegas, NV 89143
Arlene Lantz	7008 Narrow Oak Tr., Austin, TX 78759
Kevin Lantz	7008 Narrow Oak Tr., Austin, TX 78759
Emily Lantz	7008 Narrow Oak Tr., Austin, TX 78759
Kara Lantz	7008 Narrow Oak Tr., Austin, TX 78759
Jeffrey W. Compton	6115 Grand Teton Dr., Las Vegas, NV 89131
Thomas A. Climo	7300 Cogburn St., Las Vegas, NV 89131

RECEIVED
BLM AZ STATE OFFICE
2012 AUG -6 P 3:27
PHOENIX, ARIZONA

NOTICE!!

These documents have been scanned!

Do not place un-scanned documents beneath this notice!

Do not remove this notice from this file!

GPO Jacket No. 560-102
Print Order 61540
Rise Business Services, LLC
Job=AZ15 5/14/2019



Box Number= AZ15050



Claim Begin-End: AMC414430-AMC414430

6 Location Notices-Amendments and Supporting Documents



AZ15050-16

AMC414065-AMC414430

**DEPARTMENT OF THE INTERIOR
BUREAU OF LAND MANAGEMENT
MINING CLAIMS**

Run Date/Time: 03/22/2012 09:03 AM

(LIVE) Serial Register Page

Page 1 of 1

01 10-21-1976;090STAT0090;43USC1744

Case Type 384201: PLACER CLAIM

Claim Name: MP #12

Commodity :

Case Disposition: ACTIVE

Total Acres

160.000

Serial Number

AMC414430

Lead File Number

AMC414430

Name & Address			Int Rel	% Interest
BAUMAN FREDERICK C	9212 EMPIRE ROCK ST	LAS VEGAS, NV 89143-1372	CLAIMANT	0.0000000
LANTZ KEVIN	7008 NARROW OAK TRL	AUSTIN, TX 78759	CLAIMANT	0.0000000
LANTZ KARA	7008 NARROW OAK TRL	AUSTIN, TX 78759-4625	CLAIMANT	0.0000000
LANTZ EMILY	7008 NARROW OAK TRL	AUSTIN, TX 78759-4625	CLAIMANT	0.0000000
LANTZ ARLENE	7008 NARROW OAK TRL	AUSTIN, TX 78759	CLAIMANT	0.0000000
COMPTON JEFFREY W	6115 GRAND TETON DR	LAS VEGAS, NV 89131-1916	CLAIMANT	0.0000000
CLIMO THOMAS A	7300 COGBURN ST	LAS VEGAS, NV 89131-4529	CLAIMANT	0.0000000
BAUMAN BARBARA MCINTYRE	9212 EMPIRE ROCK ST	LAS VEGAS, NV 89143-1372	CLAIMANT	0.0000000

Mer Twp	Rng	Sec	Quadrant	District/Field Office	County	
14	0260N	0210W	026	SW	KINGMAN FO	MOHAVE

Act Date	Code	Action	Action Remarks	Receipt Number
12/15/2011	403	LOCATION DATE		
03/14/2012	395	RECORDATION NOTICE RECD	1	2533466
03/14/2012	484	LOCATION YEAR / MAINTENANCE 2012		2533466
03/14/2012	501	ACCT ADV IN LEAD FILE	AMC414430;	

Line Nr Remarks

**NO WARRANTY IS MADE BY BLM
FOR USE OF THE DATA FOR
PURPOSES NOT INTENDED BY BLM**

MINING CLAIM STATUS REPORT

DATA
ENTERED

MAR 22 2012 *pb*

MTP Checked by
GEO Checked by

MAR 22 2012 *pb*

MAR 22 2012 *pb*

LEAD SERIAL NUMBER

AMC

414430

thru

AMC

OF CLAIMS & TYPE

LODE
PLACER
1 ASSOCIATION PLACER
MILL SITE
TUNNEL SITE

CHARGES

Location Fee @ \$34 = \$ 34.00
Processing Fee @ \$15 = \$ 15.00
Maintenance Fee @ \$140 = \$ 140.00
Overage (+) \$
Shortage (-) \$
Other Fees \$
TOTAL \$ 189.00

ARE THERE ENOUGH LOCATORS?

Yes []

No [*X*]

DOCUMENTS RECEIVED VIA -

Over-the-Counter []

Mail [*X*]

TIMELY FILED?

Yes [] No []

LEGAL DESCRIPTION -

T 26N R 21W SEC 26
T R SEC
T R SEC
T R SEC

BLM [] FOREST SERVICE [] SUBJ TO PL 359: Yes [] No []

WILDERNESS AREA: No [] Yes []

SPLIT ESTATE -

N/A [] SX [] PX [] SRHA [] OTHER []

Proper Notice Filed if Located on SHRA Lands? N/A [] Yes [] No []

RECONVEYED MINERALS ON BLM LANDS REQUIRE OPENING ORDERS FROM 1944 TO 1993 -

Open to Entry on: N/A []

COMMENTS/STATUS -

VOID [] PARTIALLY VOID [] PVT MINERALS [] WITHDRAWN LANDS []

OTHER []

Claimant acknowledges that portions of the following claims(s) site(s) may be void or voidable.

Printed Name of Claimant

Signature of Claimant

***** FINAL ADJUDICATION *****

DATE

6/18/12

INITIALS

AT

AMC 414430

When Recorded Return to:
Frederick C. Bauman, Esq.
6440 Sky Pointe Dr., Ste 140-149
Las Vegas, NV 89131

RECEIVED
BLM AZ STATE OFFICE
2013 JAN 28 P 3:27
PHOENIX, ARIZONA

AMENDED

LOCATION NOTICE FOR PLACER MINING CLAIM

NOTICE IS HEREBY GIVEN that the **amended MP #12** placer mining claim has been located by the following association of eight individuals, each of whom is a United States citizen and, in the case of individuals, of legal age in his or her state of residence: Frederick C. Bauman, whose current mailing address is 6440 Sky Pointe Dr., Ste 140-149, Las Vegas, NV 89131; Barbara McIntyre Bauman, whose current mailing address is 6440 Sky Pointe Dr., Ste 140-149, Las Vegas, NV 89131; Searchlight Exploration, LLC, an Arizona limited liability company with a current mailing address of is 6440 Sky Pointe Dr., Ste 140-412, Las Vegas, NV 89131; Middle Verde Development Co., LLC, an Arizona limited liability company with a current mailing address of is 6440 Sky Pointe Dr., Ste 140-412, Las Vegas, NV 89131; Anaconda Exploration, LLC, an Arizona limited liability company with a current mailing address of is 6440 Sky Pointe Dr., Ste 140-412, Las Vegas, NV 89131; McIntyre & Bauman Group, LLC, an Arizona limited liability company with a current mailing address of is 6440 Sky Pointe Dr., Ste 140-412, Las Vegas, NV 89131; Jeffrey W. Compton, whose current mailing address is 6115 Grand Teton Dr., Las Vegas, NV 89131 and Thomas A. Climo, whose current address is 7300 Cogburn Street, Las Vegas, NV 89131. The claim was previously located and was recorded with the Mohave County Recorder at Fee 2012012575 and with the Bureau of Land Management as **AMC414430**. The claim is being amended in response to a Notice 3800 (9310) dated December 17, 2012 from the Arizona State Office of the United States Bureau of Land Management to reduce the size of the claim to 20 acres. The general course of the claim is north and south. It is situated in the Weaver Mining District, Mohave County, Arizona. The claim is approximately 1,320 feet in length and 660 feet in width, and is in the shape of a parallelogram. The claim runs from the location monument on which this notice is posted approximately -0- feet in a southerly direction to the south end line and 1,320 feet in a northerly direction to the north end line. The claim is marked by four monuments, one at each corner of the claim. The location monument on which this notice is posted is situated within Section 26, Township 26 North, Range 21 West, Gila and Salt River Base and Meridian, Arizona, and this claim encompasses all or a portion of the following quarter sections: SW $\frac{1}{4}$ of Section 26, T26N, R21W, G&SRB&M, AZ. The locality of this claim with reference to some natural object or permanent monument and additional information (if any) concerning its locality are as follows: SW corner of this claim is 660' N from the SW corner of Section 26, T26N, R21W.

In conformance with the public land survey system, this claim is comprised of the following, all situated within T26N, R21W, Mohave County, Arizona, total acreage: 20 acres more or less:

ENTERED INTO COMPUTER

2/11/13 AT

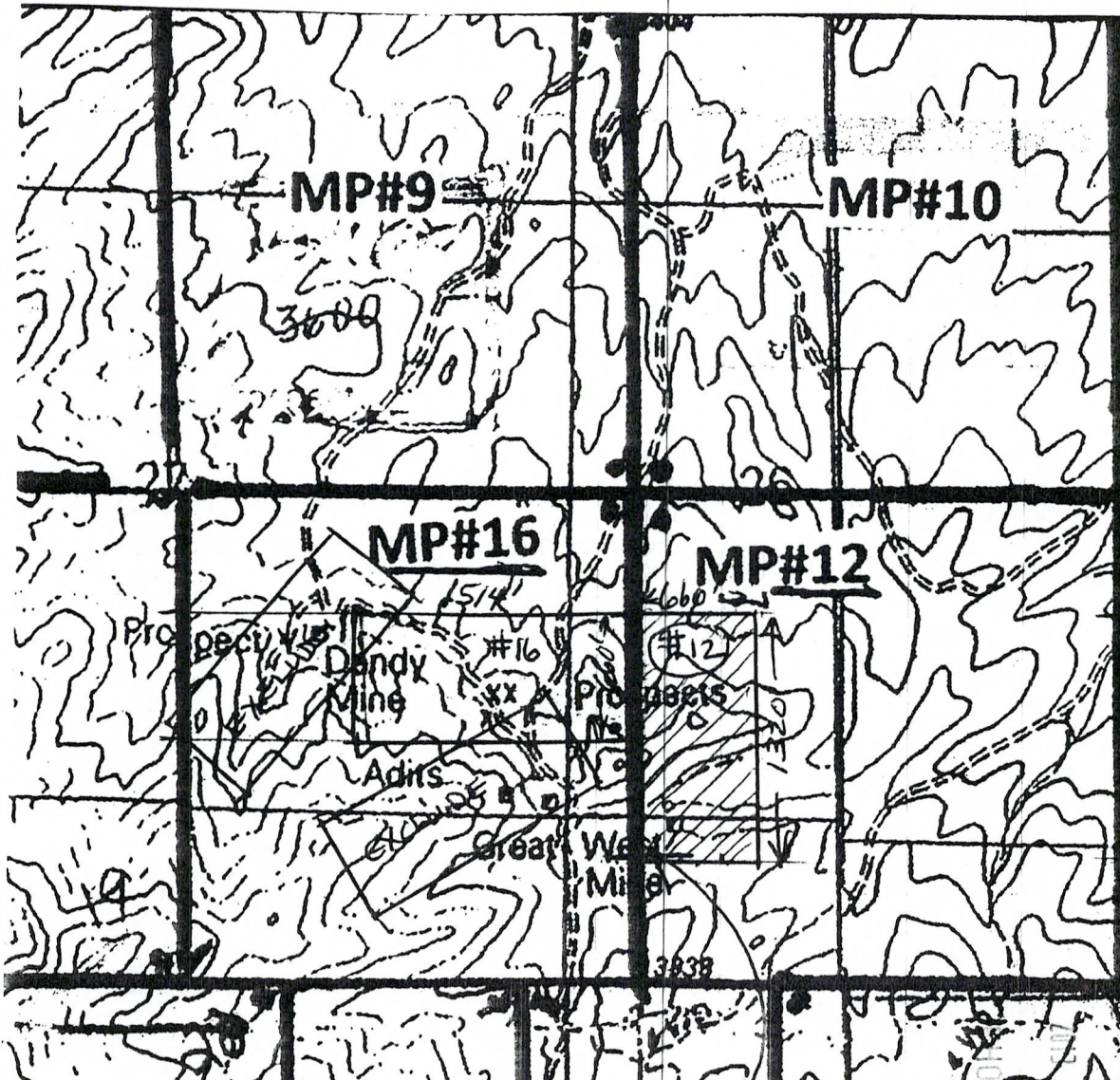
NW ¼ SW ¼ SW ¼ and SW ¼ NW ¼ SW ¼ of Section 26, T26N, R21W, G&SRB&M, Mohave County,
Arizona

RECEIVED
PHILAZ STAFF OFFICE
2013 JAN 28 P 3:28
PHOENIX, ARIZONA

MAP - MP PLACER CLAIMS



1. Name of Claim: MP# 12
2. Type of Claim: Placer Claim
3. Location Monument is located in: Section 26, Township 21N, Range 21W, G&SRB&M, Cochise County, Arizona
4. Scale: 1" = 1,000'
5. The claim is located in: County, Arizona
6. The type of corner and location monument used: 2" X 2" X 4' wooden post and stone



LOCATION MONUMENT

RECEIVED
JAN 28 P 3:28
PHOENIX, ARIZONA

DATED AND POSTED on the ground this 19 day of January, 2013

Frederick C. Bauman

Frederick C. Bauman

Barbara McIntyre Bauman

Barbara McIntyre Bauman

Searchlight Exploration, LLC

By Frederick C. Bauman
Agent

Middle Verde Development Co., LLC

By Barbara McIntyre Bauman
Agent

Anaconda Exploration, LLC
Co, LLC

By Frederick C. Bauman
Agent

McIntyre & Bauman Group, LLC

By Barbara McIntyre Bauman
Agent

Jeffrey W. Compton

Jeffrey W. Compton

Thomas A. Climo

Thomas A. Climo

RECEIVED
2013 JAN 28 P 3:28
PHOENIX, AZ

When Recorded Return to:
Frederick C. Bauman, Esq.
9212 Empire Rock Street
Las Vegas, NV 89143

*Hole punched on the
wrong end.*

LOCATION NOTICE FOR PLACER MINING CLAIM

NOTICE IS HEREBY GIVEN that the **MP #12** placer mining claim has been relocated by the following association of eight individuals, each of whom is a United States citizen and of legal age in his or her state of residence: **Frederick C. Bauman**, whose current mailing address is 9212 Empire Rock Street, Las Vegas, NV 89143; **Barbara McIntyre Bauman**, whose current mailing address is 9212 Empire Rock Street, Las Vegas, NV 89143; **Arlene Lantz**, whose current mailing address is 7008 Narrow Oak Trail, Austin, TX 78759; **Kevin Lantz**, whose current mailing address is 7008 Narrow Oak Trail, Austin, TX 78759; **Emily Lantz**, whose current mailing address is 7008 Narrow Oak Trail, Austin, TX 78759; **Kara Lantz**, whose current mailing address is 7008 Narrow Oak Trail, Austin, TX 78759; **Jeffrey W. Compton**, whose current mailing address is 6115 Grand Teton Dr., Las Vegas, NV 89131 and **Thomas A. Climo**, whose current address is 7300 Cogburn Street, Las Vegas, NV 89131. The claim was previously located on January 22, 2001 and was recorded with the Mohave County Recorder at Book 3667 page 258 and with the Bureau of Land Management as AMC355259. The monuments of the relocated claim are hereby adopted as the monuments of this claim. The general course of the claim is north and south. It is situated in the Weaver Mining District, Mohave County, Arizona. The claim is approximately 2,640 feet in length and 2,640 feet in width, and is in the shape of a parallelogram. The claim runs from the location monument on which this notice is posted approximately 2,640 feet in a southerly direction to the south end line and -0- feet in a northerly direction to the north end line. The claim is marked by four monuments, one at each corner of the claim. The location monument on which this notice is posted is situated within Section 26, Township 26 North, Range 21 West, Gila and Salt River Base and Meridian, Arizona, and this claim encompasses all or a portion of the following quarter sections: SW ¼ of Section 26, T26N, R21W, G&SRB&M, AZ. The locality of this claim with reference to some natural object or permanent monument and additional information (if any) concerning its locality are as follows: SW corner of this claim is the SW corner of Section 26, T26N, R21W.

In conformance with the public land survey system, this claim is comprised of the following, all situated within T26N, R21W, Mohave County, Arizona, total acreage: 160 acres more or less:

SW ¼ of Section 26, T26N, R21W, G&SRB&M, Mohave County, Arizona

AMC414430

RECEIVED
BLM AZ RECORDS OFFICE
2012 MAR 14 PM 1:55
MOLAVE, ARIZONA

MAP - MP Claims



Name of Claim: MP# 12

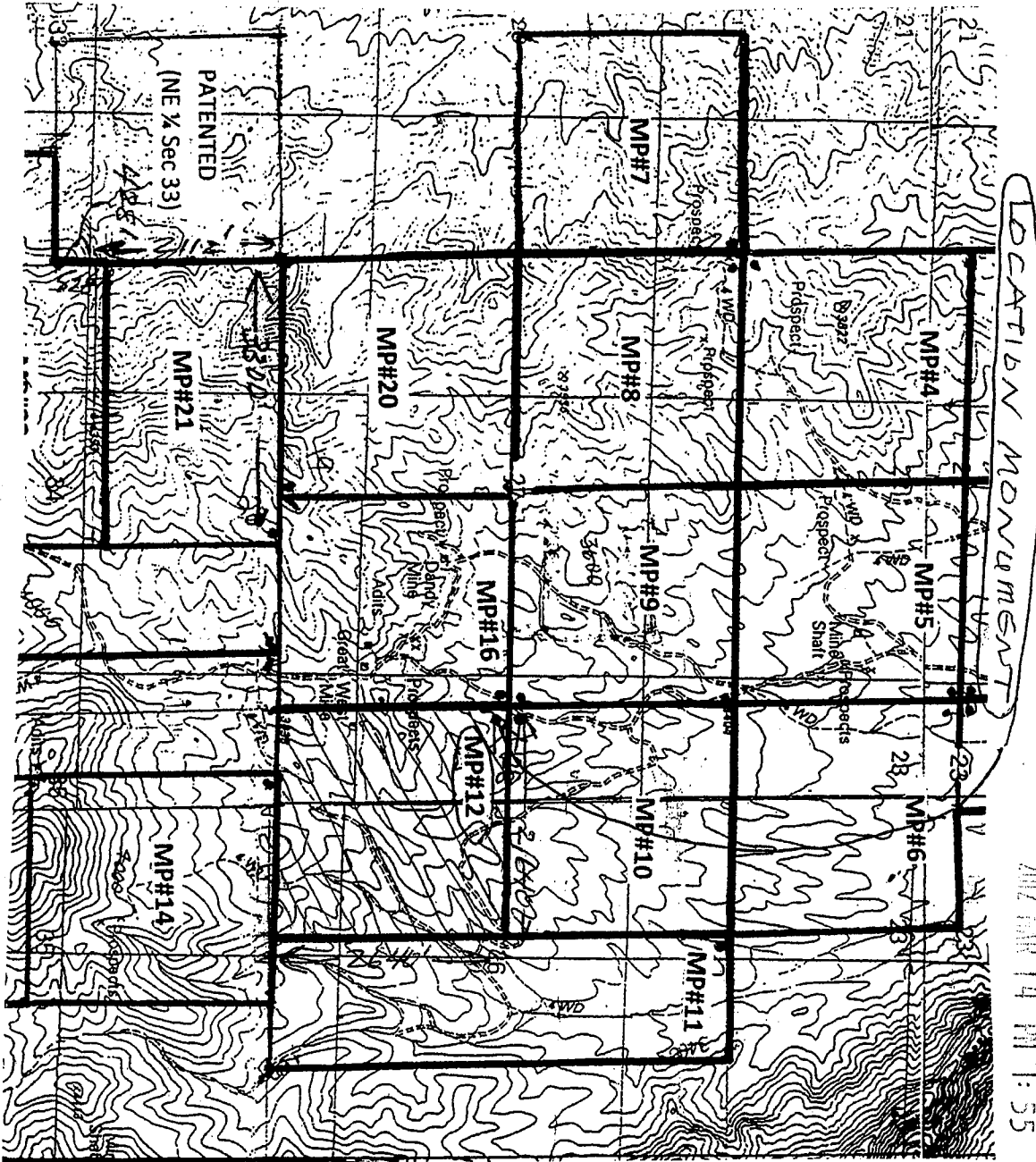
Type of claim: Placer Claim

Location Monument is located in Section 26 Township 26N, Range 21W, G&SRB&M, Arizona

Scale: 1" = 2,000 feet

The claim is located in Mohave County, Arizona

The type of corner and location monument used: 2" X 2" wooden post / stone



AMC414430

RECEIVED
BIA AZ STATE OFFICE

2012 MAR 14 PM 1:55

DATED AND POSTED on the ground this 15 day of December, 2011.

Frederick C. Bauman

Frederick C. Bauman

Barbara McIntyre Bauman

Barbara McIntyre Bauman

Morgan L. Bauman

Morgan L. Bauman

Arlene Lantz

Arlene Lantz

Kevin Lantz

Kevin Lantz

Emily Lantz

Emily Lantz

Kara Lantz

Kara Lantz

Jeffrey W. Compton

Jeffrey W. Compton

Thomas A. Climo

Thomas A. Climo

AMC414430

RECEIVED
BLM AZ STATE OFFICE
2012 MAR 14 PM 1:55
PHOENIX, ARIZONA

When Recorded Return to:
Frederick C. Bauman, Esq.
9212 Empire Rock Street
Las Vegas, NV 89143

LOCATION NOTICE FOR PLACER MINING CLAIM

NOTICE IS HEREBY GIVEN that the **MP #12** placer mining claim has been relocated by the following association of eight individuals, each of whom is a United States citizen and of legal age in his or her state of residence: Frederick C. Bauman, whose current mailing address is 9212 Empire Rock Street, Las Vegas, NV 89143; Barbara McIntyre Bauman, whose current mailing address is 9212 Empire Rock Street, Las Vegas, NV 89143; Arlene Lantz, whose current mailing address is 7008 Narrow Oak Trail, Austin, TX 78759; Kevin Lantz, whose current mailing address is 7008 Narrow Oak Trail, Austin, TX 78759; Emily Lantz, whose current mailing address is 7008 Narrow Oak Trail, Austin, TX 78759; Kara Lantz, whose current mailing address is 7008 Narrow Oak Trail, Austin, TX 78759; Jeffrey W. Compton, whose current mailing address is 6115 Grand Teton Dr., Las Vegas, NV 89131 and Thomas A. Climo, whose current address is 7300 Cogburn Street, Las Vegas, NV 89131. The claim was previously located on January 22, 2001 and was recorded with the Mohave County Recorder at Book 3667 page 258 and with the Bureau of Land Management as AMC355259. The monuments of the relocated claim are hereby adopted as the monuments of this claim. The general course of the claim is north and south. It is situated in the Weaver Mining District, Mohave County, Arizona. The claim is approximately 2,640 feet in length and 2,640 feet in width, and is in the shape of a parallelogram. The claim runs from the location monument on which this notice is posted approximately 2,640 feet in a southerly direction to the south end line and -0- feet in a northerly direction to the north end line. The claim is marked by four monuments, one at each corner of the claim. The location monument on which this notice is posted is situated within Section 26, Township 26 North, Range 21 West, Gila and Salt River Base and Meridian, Arizona, and this claim encompasses all or a portion of the following quarter sections: SW $\frac{1}{4}$ of Section 26, T26N, R21W, G&SRB&M, AZ. The locality of this claim with reference to some natural object or permanent monument and additional information (if any) concerning its locality are as follows: SW corner of this claim is the SW corner of Section 26, T26N, R21W.

In conformance with the public land survey system, this claim is comprised of the following, all situated within T26N, R21W, Mohave County, Arizona, total acreage: 160 acres more or less:

SW $\frac{1}{4}$ of Section 26, T26N, R21W, G&SRB&M, Mohave County, Arizona

AMC414430

RECEIVED
PLM 17 OFFICE
2012 MAR 14 PM 1:55
MOHAVE COUNTY, ARIZONA

MAP - MP Claims



Name of Claim: MP# 12

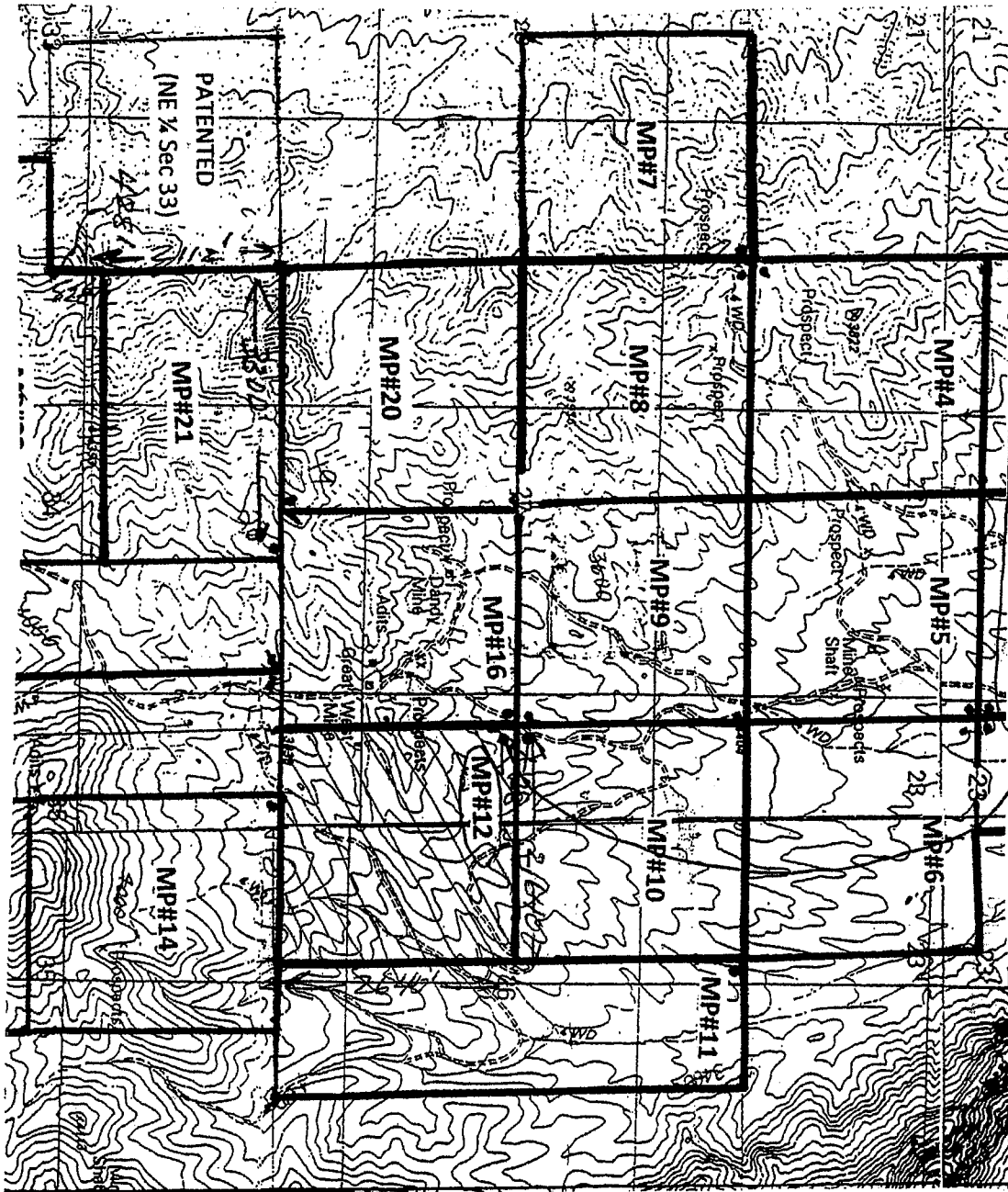
Type of claim: Placer Claim

Location Monument is located in Section 26 Township 26N, Range 21W, G&SRB&M, Arizona

Scale: 1" = 2,000 feet

The claim is located in Mohave County, Arizona

The type of corner and location monument used: 2" X 2" wooden post / stone




ANCH414430

RECEIVED
BIM AZ OFFICE


2012 MAR 14 PM 1:55

DATED AND POSTED on the ground this 15 day of December, 2011.

Frederick C. Bauman




Barbara McIntyre Bauman




Morgan L. Bauman




Arlene Lantz



Kevin Lantz



Emily Lantz




Kara Lantz



Jeffrey W. Compton



Thomas A. Climo



ANC414430

RECEIVED
BLM AZ STATE OFFICE
2012 MAR 14 PM 1:55
PHOENIX, ARIZONA

RUN TIME: 08:42 AM

Adm State: AZ

UNITED STATES DEPARTMENT OF INTERIOR
BUREAU OF LAND MANAGEMENT
GEOGRAPHIC REPORT WITH LAND
Sorted by Meridian Township Range

RUN DATE: 03/22/2012
Page 1 of 1

Serial Number: AZA 010833

Total Case Acres: 29.800

<u>Casetype</u>	<u>Case Disp</u>	14	0260N	0210W	<u>Sect</u>	<u>Sur Typ</u>	<u>Sur Num</u>	<u>Suff</u>	<u>Subdivision</u>	<u>Act Pend</u>
286001	AUTHORIZED				026	ALIQ			W2NW;	

Serial Number: AZA 028114

Total Case Acres: 4.000

<u>Casetype</u>	<u>Case Disp</u>	14	0260N	0210W	<u>Sect</u>	<u>Sur Typ</u>	<u>Sur Num</u>	<u>Suff</u>	<u>Subdivision</u>	<u>Act Pend</u>
380913	EXPIRED				026	ALIQ			SW;	

Serial Number: AZA 028806

Total Case Acres: 29.845

<u>Casetype</u>	<u>Case Disp</u>	14	0260N	0210W	<u>Sect</u>	<u>Sur Typ</u>	<u>Sur Num</u>	<u>Suff</u>	<u>Subdivision</u>	<u>Act Pend</u>
286007	AUTHORIZED				026	ALIQ			W2NW;	

Serial Number: AZA 033467

Total Case Acres: 29.800

<u>Casetype</u>	<u>Case Disp</u>	14	0260N	0210W	<u>Sect</u>	<u>Sur Typ</u>	<u>Sur Num</u>	<u>Suff</u>	<u>Subdivision</u>	<u>Act Pend</u>
281007	AUTHORIZED				026	ALIQ			W2NW;	

Serial Number: AZA 033812

Total Case Acres: 14.911

<u>Casetype</u>	<u>Case Disp</u>	14	0260N	0210W	<u>Sect</u>	<u>Sur Typ</u>	<u>Sur Num</u>	<u>Suff</u>	<u>Subdivision</u>	<u>Act Pend</u>
289001	AUTHORIZED				026	MNR			W2W2NW,NWNWNWSW;	

DEPARTMENT OF INTERIOR
BUREAU OF LAND MANAGEMENT

Input Parameters for Geographic Report with Land

System Id = CR

Admin State = AZ

Geo State = AZ

Casetype Begins With

Case Disp Txt = AUTHORIZED, CANCELLED, EXPIRED, PENDING, REJECTED, RELINQUISHED, WITHDRAWN

Mer Twp Rng =

Section =

Mtrs = 14 0260N 0210W 026, 14 0260N 0210W 999

Commodity =

Commodity Txt =

Pending Org =

Pend Org Decode =

Total Rows Returned: 5

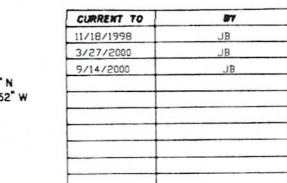
STATUS OF PUBLIC DOMAIN
LAND AND MINERAL TITLES[illegible]

DIST. NO. 2

GRAZING DIST. NO. 2

MQS 503 NW

PROTRACTION DIAGRAM NO. 10



T. 26N
R. 21W

SCALE

10 20 30 40

30 chains to the inch